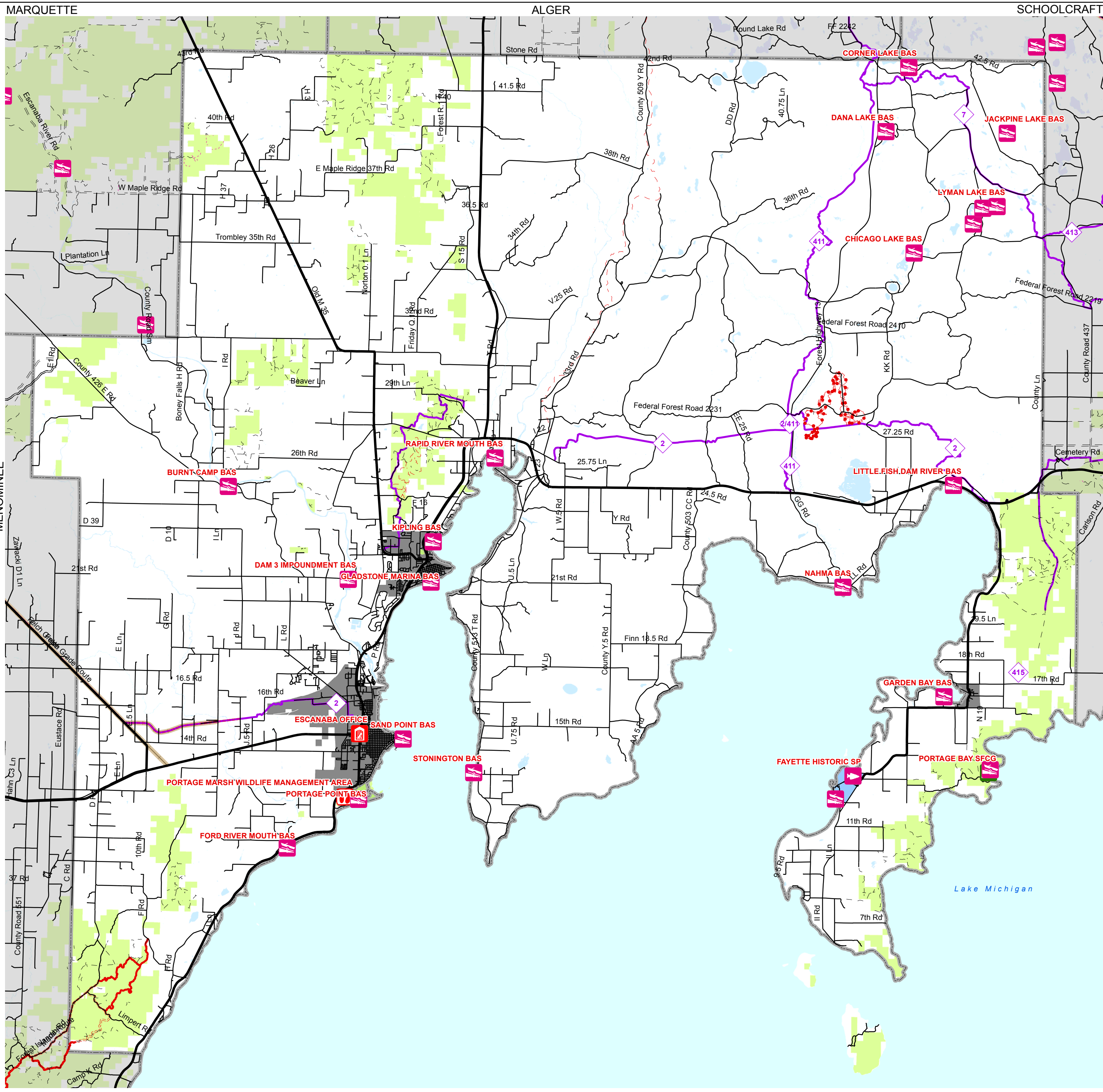
























DELTA COUNTY FACILITIES




DNR/DEQ Facilities

-  AIR QUALITY OFFICE
-  BOAT ACCESS SITE
-  ERMD OFFICE
-  FISHERIES OFFICE
-  FMD OFFICE
-  HARBOR
-  HISTORIC SITE
-  LAW ENFORCEMENT OFFICE
-  LOCK
-  MUSEUM
-  PARK OFFICE
-  REMEDIATION OFFICE
-  SCENIC SITE
-  STATE FOREST CAMPGROUND
-  STATE GAME AREA
-  STATE PARK
-  WATER RESOURCE OFFICE
-  WILDLIFE OFFICE
-  VISITOR CENTER
-  STATE FOREST
-  STATE PARK
-  STATE GAME AREA











Updated: 11/15/2011

Map Note:
 Click the facility icons on the map to show Bing Map.
 Click on the listing below for the facilities web site.



Prepared by: DNR/FMD/RAU

List of Facilities

- DNR Designated Trails**
-  ATV Trail
-  MCCCT Trails
-  Motorcycle-DNR Sticker
-  Motorcycle-Secretary of State License
-  Non-Motorized Trails
-  ORV Route
-  Rail to Trails
-  Snowmobile Trail
- BURNT CAMP BAS
- CAMP 7 LAKE BAS
- CHICAGO LAKE BAS
- CORNER LAKE BAS
- DAM 3 IMPOUNDMENT BAS
- DANA LAKE BAS
- ESCANABA OFFICE
- FAYETTE HISTORIC SP
- FAYETTE HISTORIC SP BAS
- FAYETTE TOWNSITE
- FORD RIVER MOUTH BAS
- GARDEN BAY BAS
- GLADSTONE MARINA BAS
- GOOSENECK LAKE BAS
- JACKPINE LAKE BAS
- KIPLING BAS
- LITTLE FISH DAM RIVER BAS
- LYMAN LAKE BAS
- NAHMA BAS
- PORTAGE BAY SFCG
- PORTAGE BAY SFCG BAS
- PORTAGE BAY SFCG BAS
- PORTAGE MARSH WILDLIFE MANAGEMENT AREA
- PORTAGE POINT BAS
- RAPID RIVER MOUTH BAS
- SAND POINT BAS
- STONINGTON BAS