





**Cheboygan County
Area "A"**
Bounded by US 23, Black
River/Black Lake, and the
Cheboygan/Presque Isle
County Lines.

2011 Fuelwood Cutting Overview Map

NOTE: This map is meant as a rough guide to help you determine which area to select. Maps of the lettered areas are available for more detailed viewing at the Atlanta Field Office.

-  Cutting Boundary
-  State Forest Ownership- Fuelwood Cutting Allowed
-  State Parks- No Fuelwood Cutting Allowed
-  Active Sale- No Fuelwood Cutting Allowed
-  No Fuelwood Cutting After June 30th