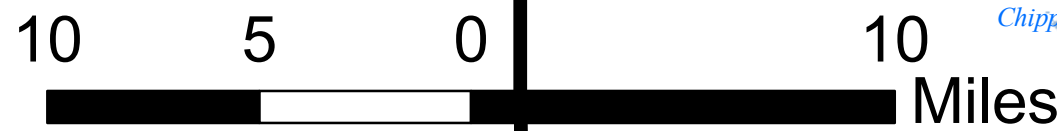
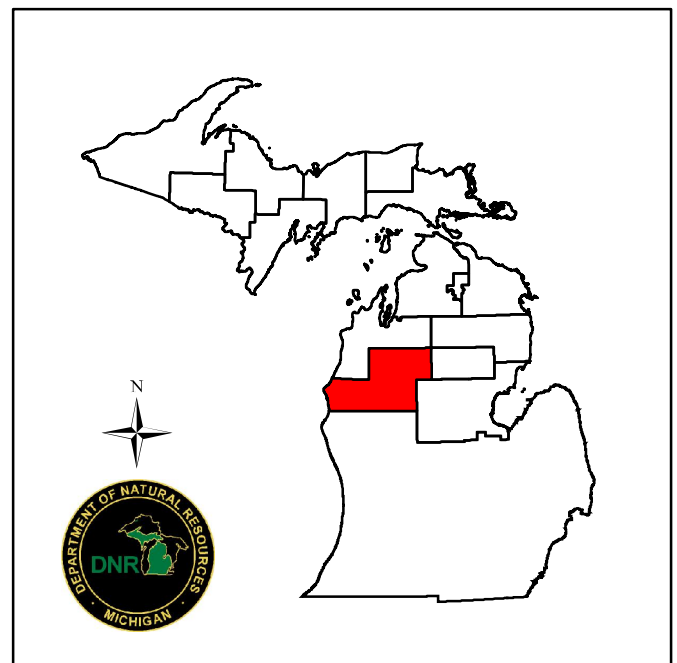
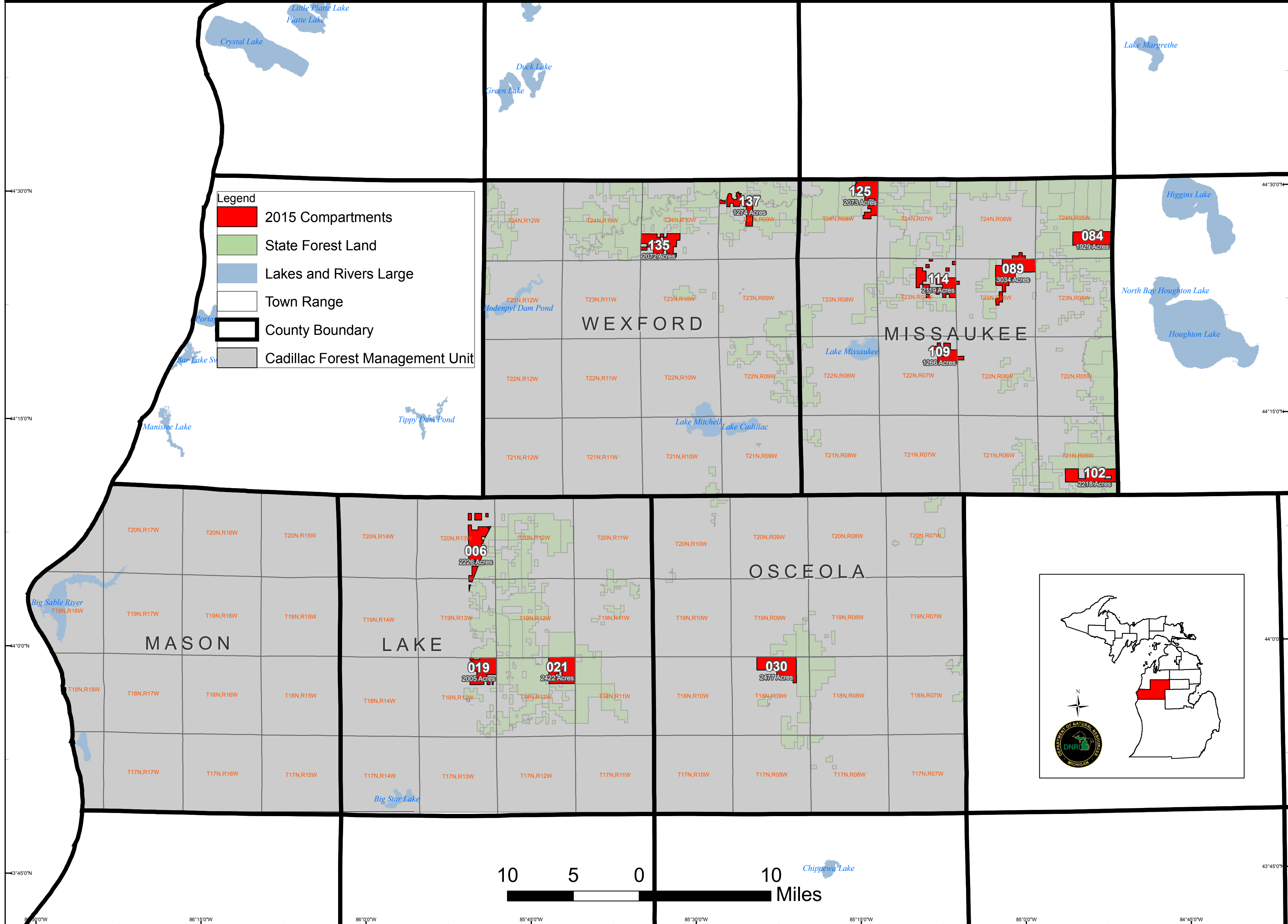


Cadillac Management Unit 2015 YOE Compartments

Legend

- 2015 Compartments
- State Forest Land
- Lakes and Rivers Large
- Town Range
- County Boundary
- Cadillac Forest Management Unit



Geographic coordinates are provided along the map's edges:

- Latitude: 44°30'0"N, 44°15'0"N, 44°0'0"N, 43°45'0"N
- Longitude: 86°30'0"W, 86°15'0"W, 86°0'0"W, 85°45'0"W, 85°30'0"W, 85°15'0"W, 85°0'0"W, 84°45'0"W