





MICHIGAN
DEPARTMENT OF NATURAL RESOURCES
IOSCO COUNTY



2007 FUELWOOD MAP

-  BLACK - STATE LAND CLOSED TO FUELWOOD CUTTING
-  DARK GRAY - STATE LAND OPEN TO FUELWOOD CUTTING
-  LIGHT GRAY - FEDERAL LAND (U.S. FOREST SERVICE)
-  WHITE - PRIVATE PROPERTY

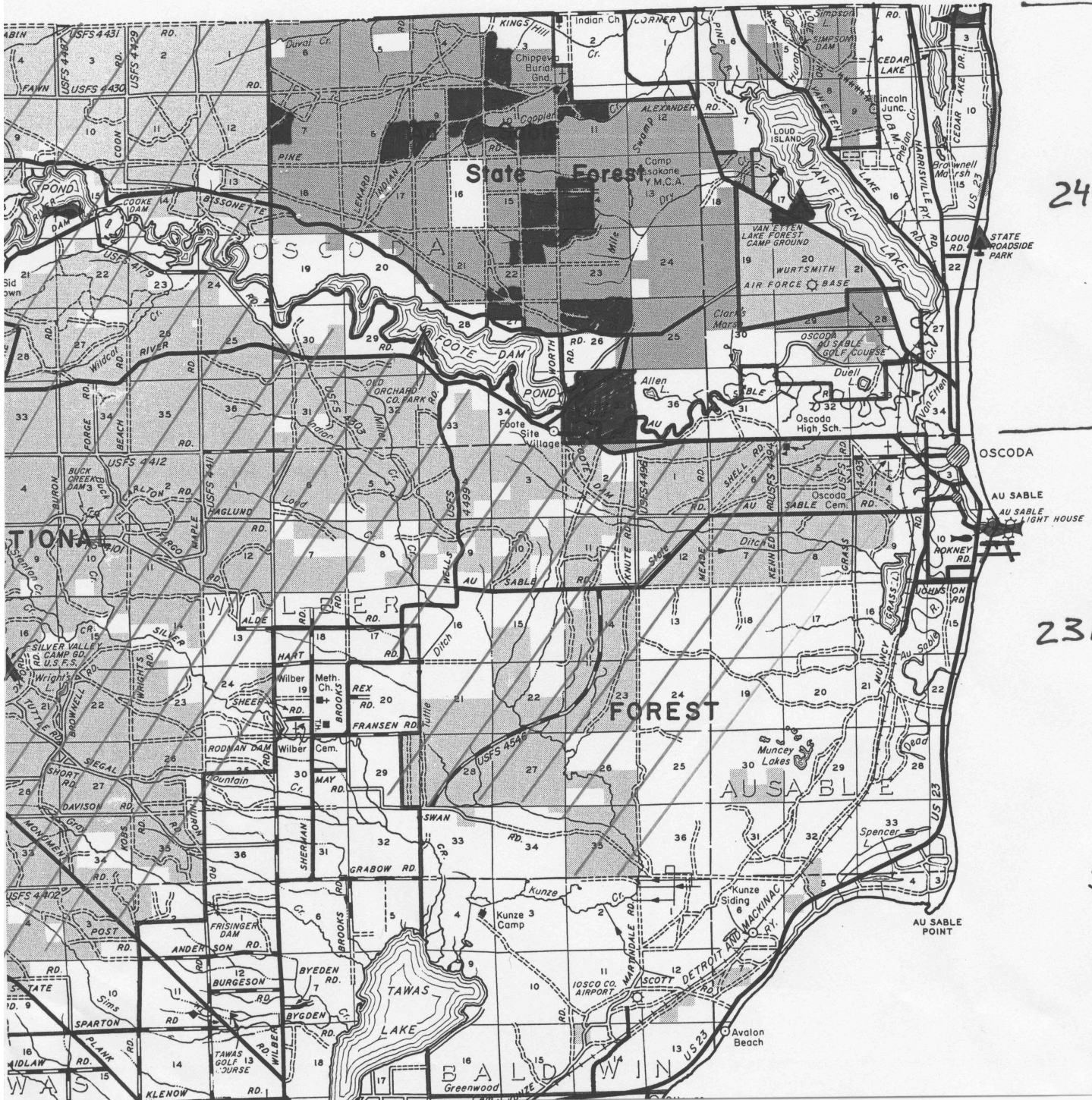
NOTE: Due to its scale, this map does not show all private property. Refer to a current plat map for detailed parcel ownership.

R.7.E.

R.8.E.

R.9.E.

COUNTY



24N

23N

H U