























INSTITUTE FOR FISHERIES RESEARCH
 DIVISION OF FISHERIES, MICHIGAN CONSERVATION DEPARTMENT
LAKE INVENTORY MAP
BADGER LAKE
 ALCONA COUNTY AREA 83 ACRES T.28N. R.8E.
 ALCONA TOWNSHIP SCALE 1" = 200' SECTION 35.



-  MARL
-  FIBROUS PEAT
-  PULPY PEAT
-  SAND
-  VEGETATION EXAMINATION
-  EMERGENT VEGETATION
-  FLOATING VEGETATION
-  SUBMERGENT VEGETATION
-  BOTTOM VEGETATION
-  CHEM. & PLANK. STATION
-  BOTTOM FOOD STATION
-  BRUSH SHELTER
-  LOGS
-  BOG
-  TREES
-  SHRUBS
-  TRASH
-  GRAVEL
-  INLET
-  ENCROACHING SHORE LINE
-  CONTOUR
-  CONTOUR INTERVAL 5'
- MAPPED BY L.A.W.