

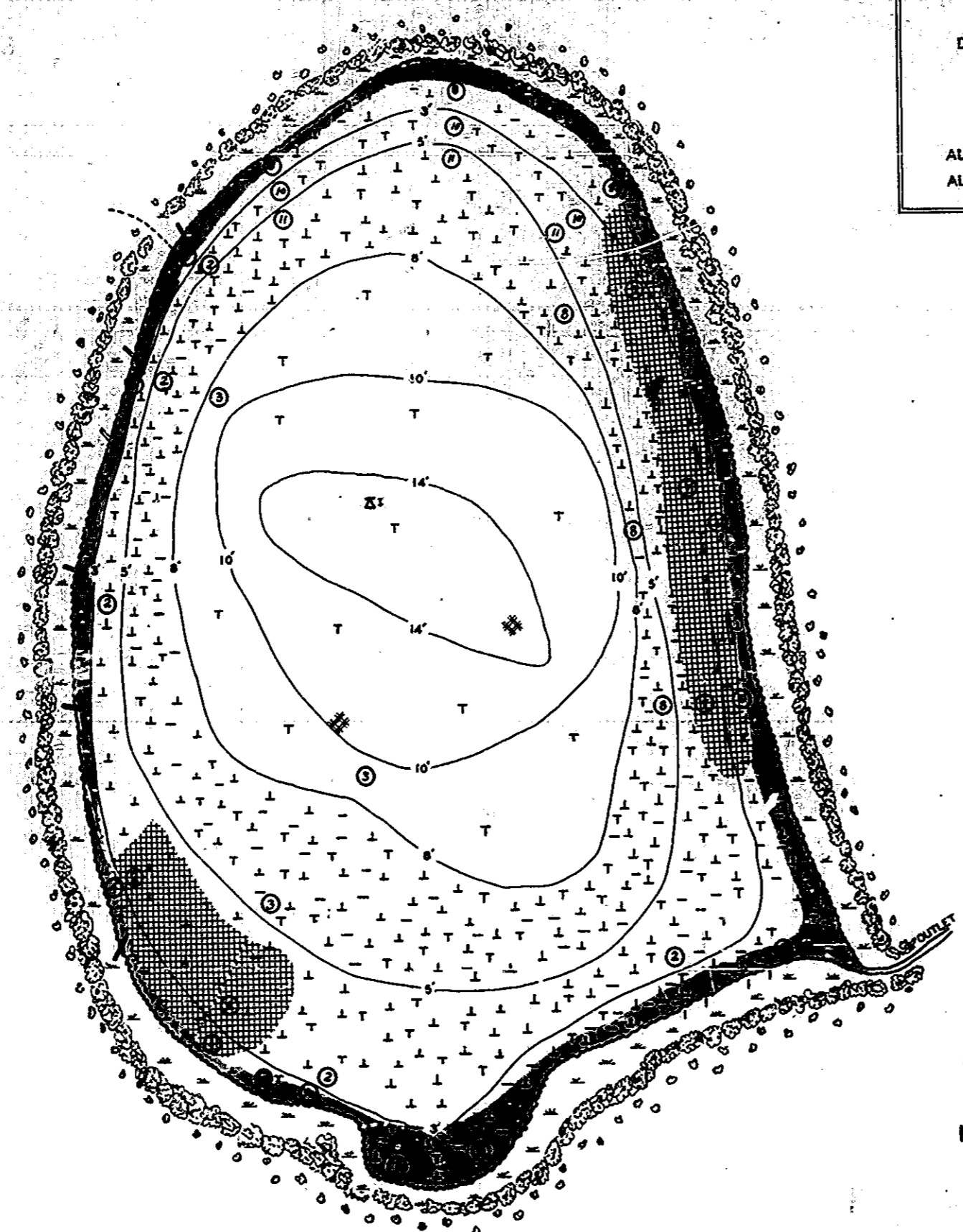
INSTITUTE FOR FISHERIES RESEARCH
 DIVISION OF FISHERIES, MICHIGAN CONSERVATION DEPARTMENT

LAKE INVENTORY MAP
 LOST LAKE












ALCONA COUNTY
 ALCONA TOWNSHIP

AREA 17 ACRES
 SCALE 1" = 100'

T.28N. R.8 E.
 SECTION 27.



LEGEND

-  MARL
-  FIBROUS PEAT
-  PULPY PEAT
-  VEGETATION EXAMINATION
-  EMERGENT VEGETATION
-  FLOATING VEGETATION
-  SUBMERGENT VEGETATION
-  BOTTOM VEGETATION
-  BOTTOM FOOD STATION
-  CHEM. & PLANK STATION
-  STATION NUMBER
-  TREES
-  SHRUBS AND TREES
-  LOGS
-  TRASH
-  BRUSH SHELTER
-  BOG
-  ENCROACHING SHORE LINE
-  CONTOUR
-  FOOT TRAIL



1936

Lost Lake, Alcona Co., T28N, R8E, Sec. 27