

INSTITUTE FOR FISHERIES RESEARCH
 DIVISION OF FISHERIES, MICHIGAN CONSERVATION DEPARTMENT
 LAKE INVENTORY MAP

ROUND LAKE

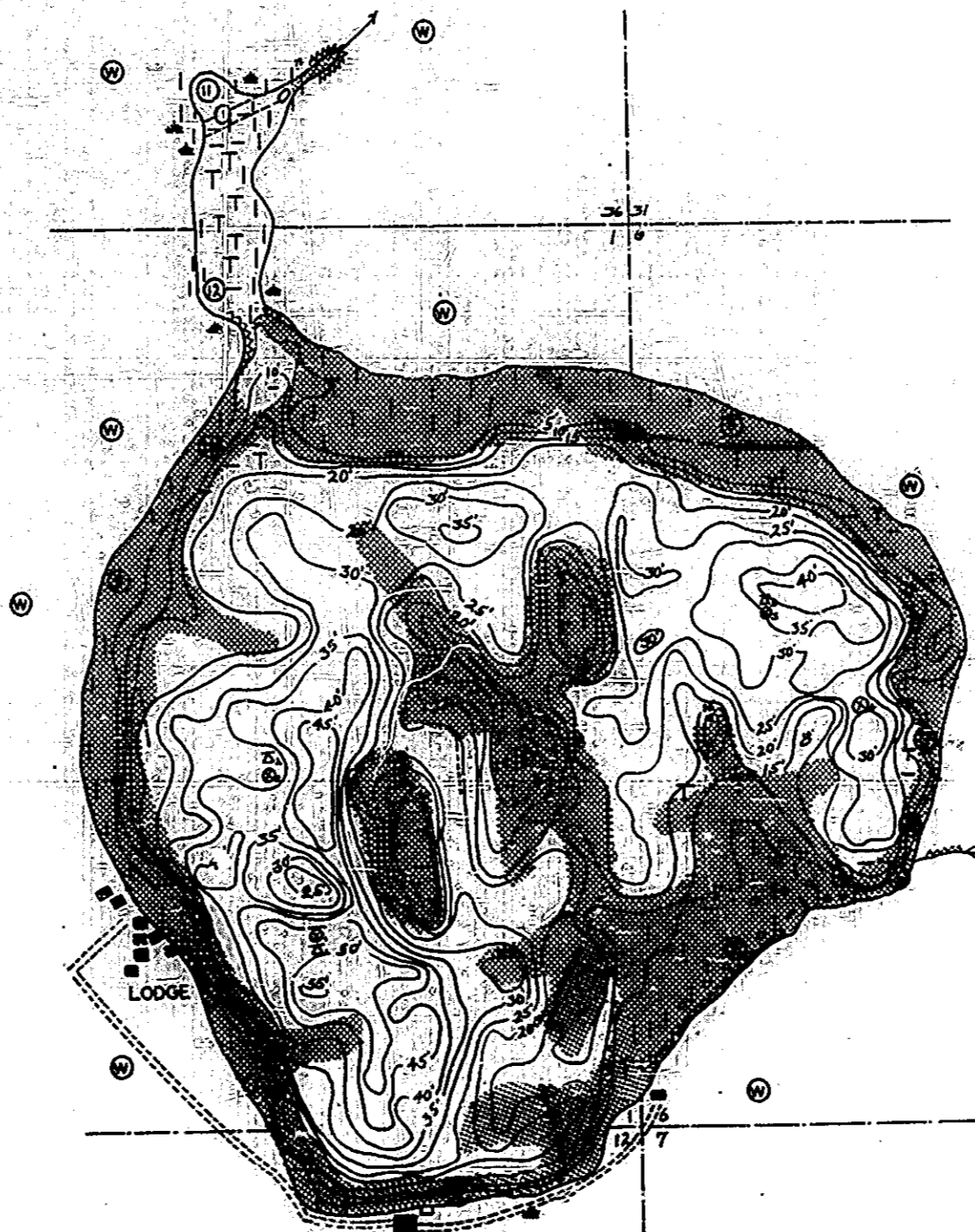
AREA 455 ACRES

MARGINAL SURVEY & SOUNDINGS U.S.F.S.

















DELTA COUNTY & ALGER CO.
 MASONVILLE TOWNSHIP

JULY 29 1937

T.43&44 N.
 R.19 & 20 W.



LEGEND

-  PULPY PEAT
-  SAND
-  PULPY PEAT
-  VEGETATION EXAMINATION
-  FLOATING VEGETATION
-  SUBMERGED VEGETATION
-  GRAVEL
-  SNAGS, DEADHEADS
-  DROPOFF
-  GOTTAGE
-  ENGROACHING SHORE
-  WOODED SHORE
-  MARSH
-  BOTTOM SAMPLE
-  OUTLET
-  STATION FOR TEMP. CHEM. & PLANKTON SAMPLE

SCALE

8 INCHES 1 MILE

