

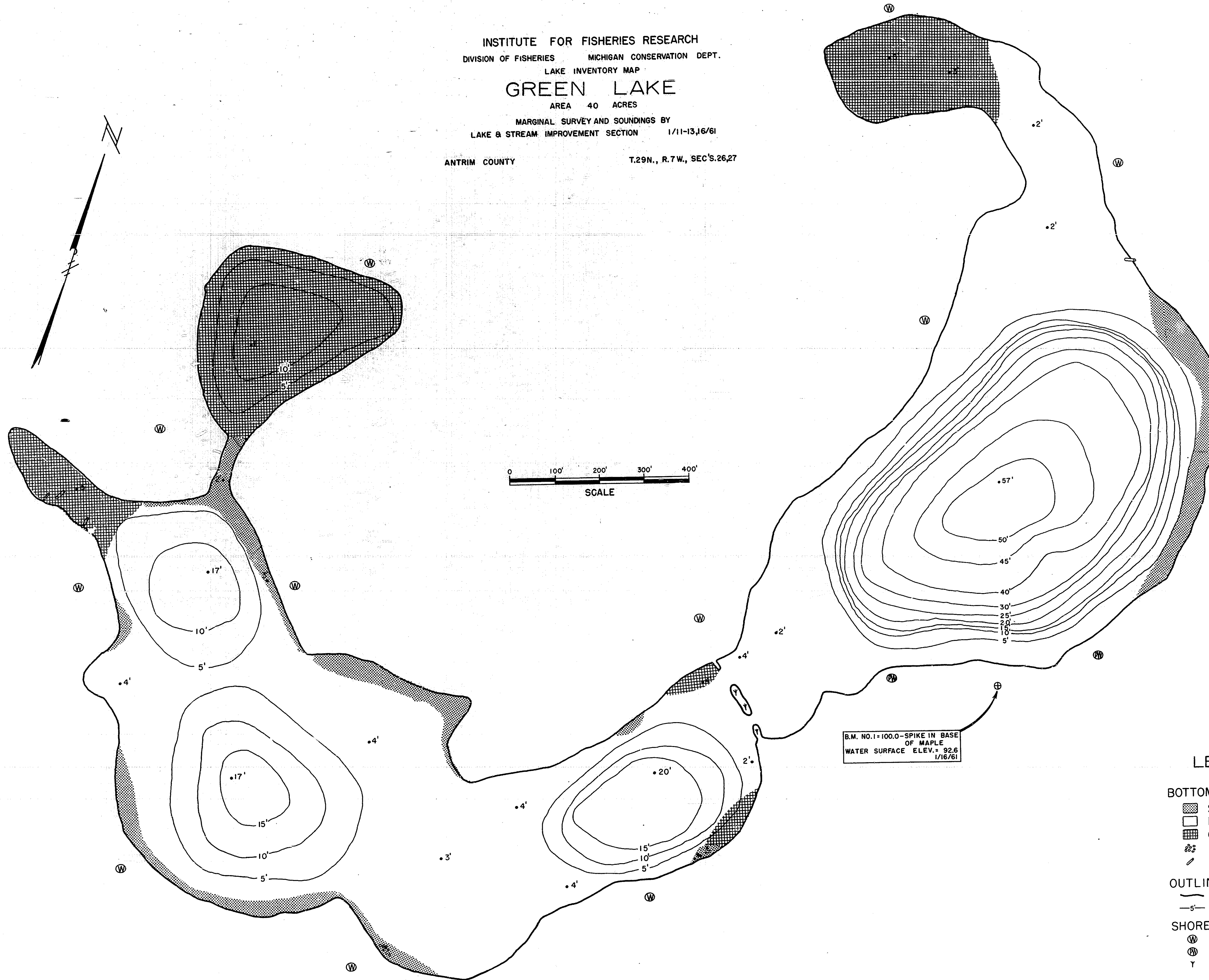
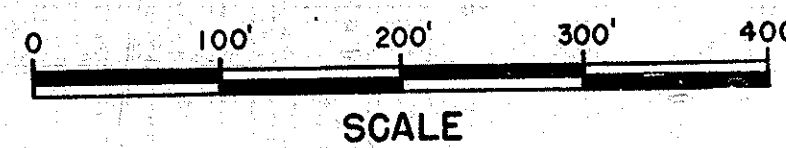

INSTITUTE FOR FISHERIES RESEARCH
 DIVISION OF FISHERIES MICHIGAN CONSERVATION DEPT.
 LAKE INVENTORY MAP

GREEN LAKE
 AREA 40 ACRES

MARGINAL SURVEY AND SOUNDINGS BY
 LAKE & STREAM IMPROVEMENT SECTION 1/11-13, 16/61

ANTRIM COUNTY

T.29N., R.7W., SEC'S.26,27



LEGEND

BOTTOM

- Sand
- Marl
- Organic
- Gravel
- Deadhead

OUTLINE & CONTOURS

- Shoreline
- Contours

SHORE FEATURES

- Wooded
- Partly wooded
- Brush