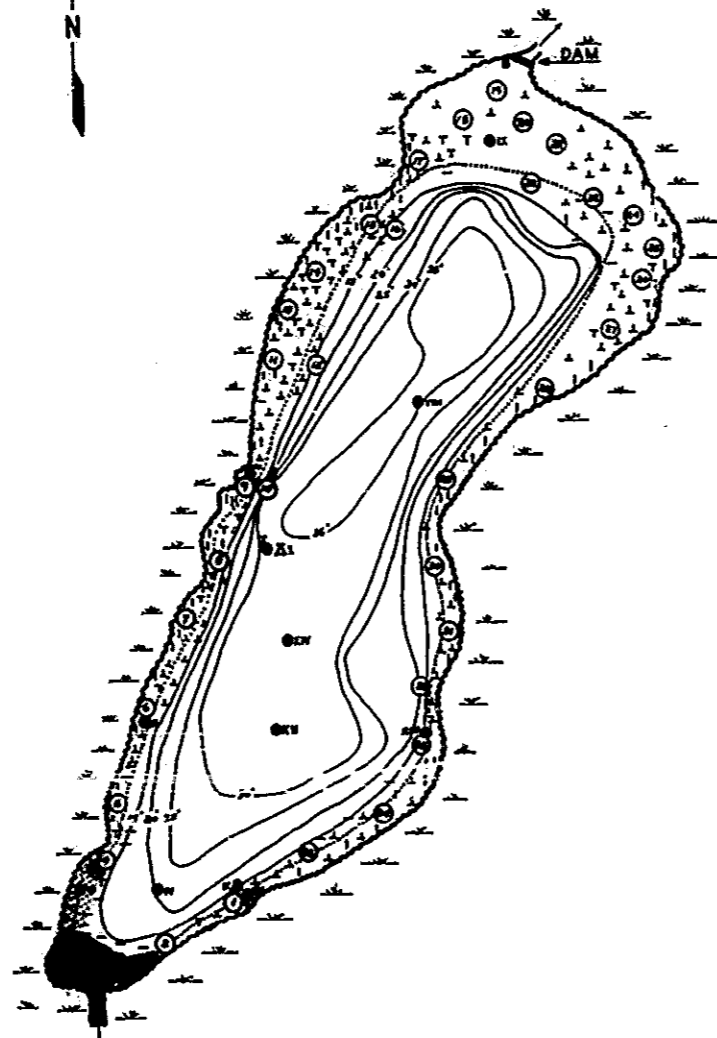


INSTITUTE FOR FISHERIES RESEARCH  
 DIVISION OF FISHERIES, MICHIGAN CONSERVATION DEPARTMENT
















LAKE INVENTORY MAP  
**DEEP LAKE**

BARRY COUNTY AREA 32.4 ACRES R.10W. T.3N.  
 YANKEE SPRINGS TWSR. SCALE 1" = 300' SECTION 26

BASE MAP PREPARED BY YANKEE SPRINGS PROJECT  
 SOUNDINGS, VEGETATION AND BOTTOM SURVEYS  
 BY INSTITUTE FOR FISHERIES RESEARCH



LEGEND

- |   |                        |
|---|------------------------|
|  | MARL                   |
|  | FIBROUS PEAT           |
|  | SAND                   |
|  | VEGETATION EXAMINATION |
|  | EMERGENT VEGETATION    |
|  | FLOATING VEGETATION    |
|  | SUBMERGENT VEGETATION  |
|  | BOTTOM VEGETATION      |
|  | CHEM. & PLANK. STATION |
|  | BOTTOM FOOD STATION    |
|  | STATION NUMBER         |
|  | BOG                    |
|  | ENCROACHING SHORE LINE |
|  | DROP OFF               |
|  | CONTOUR                |