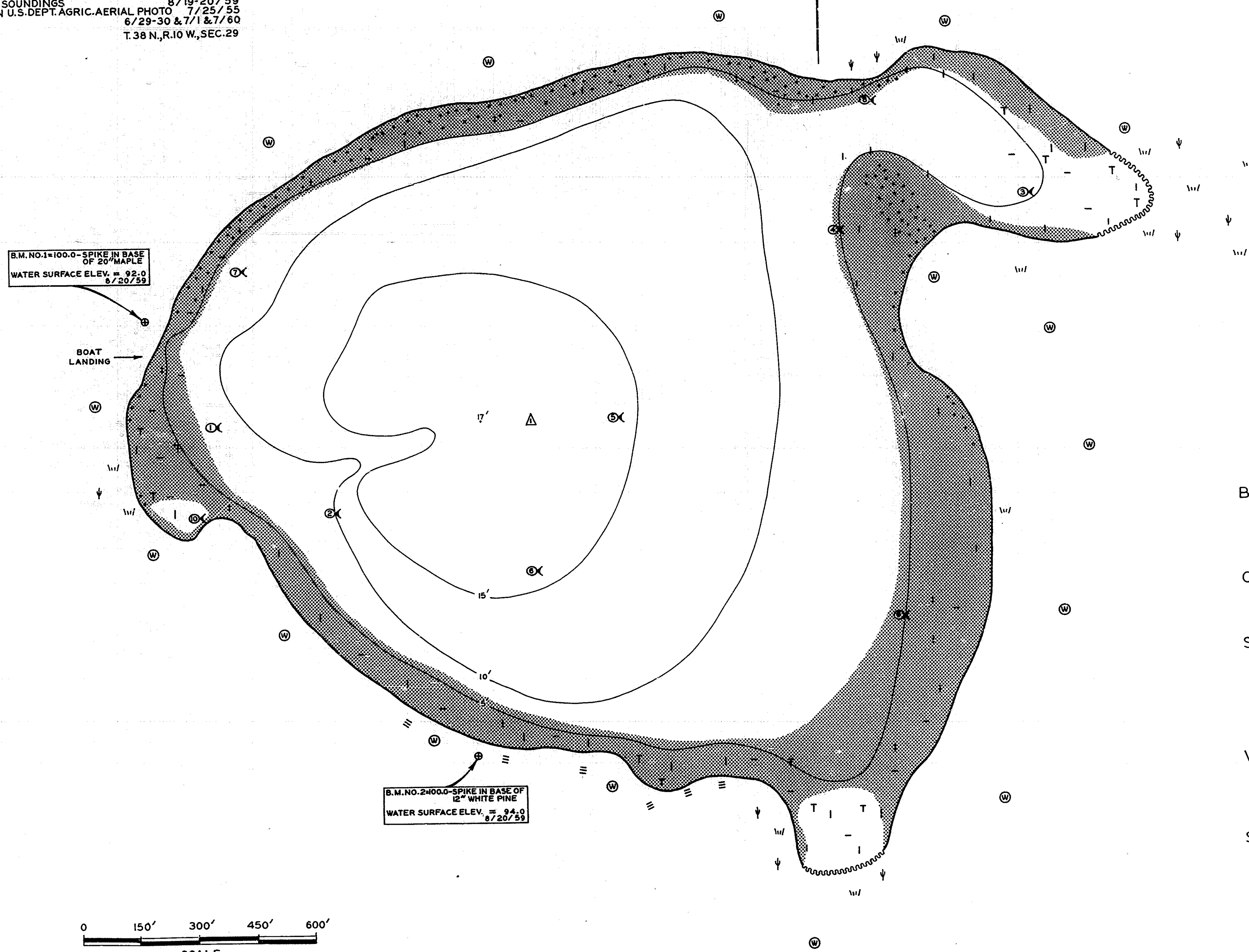

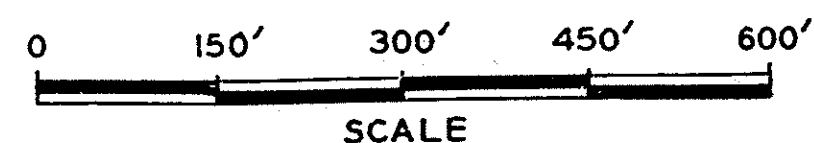


INSTITUTE FOR FISHERIES RESEARCH  
 DIVISION OF FISHERIES MICHIGAN CONSERVATION DEPT.  
 LAKE INVENTORY MAP  
**FOX LAKE**  
 AREA 75 ACRES  
 MARGINAL SURVEY AND SOUNDINGS 8/19-20/59  
 SHORE OUTLINE BASED ON U.S. DEPT. AGRIC. AERIAL PHOTO 7/25/55  
 INVENTORY 6/29-30 & 7/1 & 7/60  
 CHARLEVOIX COUNTY T.38 N., R.10 W., SEC.29

B.M. NO. 1=100.0-SPIKE IN BASE OF 20" MAPLE  
 WATER SURFACE ELEV. = 92.0  
 8/20/59

BOAT LANDING

B.M. NO. 2=400.0-SPIKE IN BASE OF 12" WHITE PINE  
 WATER SURFACE ELEV. = 94.0  
 8/20/59



LEGEND

- BOTTOM**
- Sand
  - Organic
  - Gravel
- OUTLINE & CONTOURS**
- Shoreline
  - 5'-Contours
- SHORE FEATURES**
- Steep slope
  - Encroaching shore
  - Marsh
  - Brush
  - Wooded
- VEGETATION**
- Emergent
  - Submergent
  - Floating
- STATIONS**
- Temp., Chem. analysis
  - Fish sample