















INSTITUTE FOR FISHERIES RESEARCH  
 DIVISION OF FISHERIES MICHIGAN CONSERVATION DEPT.  
 LAKE INVENTORY MAP  
**BERTHA LAKE**  
 AREA 43 ACRES  
 MARGINAL SURVEY AND SOUNDINGS 1/21,22,26/48  
 CLARE COUNTY T.18 N., R. 5 W., SEC. 22

**LEGEND**

- BOTTOM**
-  Sand
  -  Pulpy peat
  -  Fibrous peat
  -  Deadhead
- OUTLINE & CONTOURS**
-  Shoreline
  -  Contours
- SHORE FEATURES**
-  Slope
  -  Improved road
  -  Unimproved road
  -  Brush
  -  Wooded
  -  Partly wooded
  -  Intermittent
  -  Bridge

