



INSTITUTE FOR FISHERIES RESEARCH
 DIVISION OF FISHERIES MICHIGAN CONSERVATION DEPT.
 LAKE INVENTORY MAP
LITTLE K.P. LAKE
 AREA 10 ACRES
 MARGINAL SURVEY AND SOUNDINGS 1/16/56
 CRAWFORD COUNTY T.28 N., R.2 W. SEC.33



B. M. #100.0 - SPIKE IN BASE
 OF OAK TREE
 WATER SURF. ELEV. = 93.4
 1/18/56

LEGEND




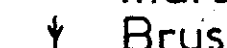

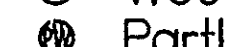
BOTTOM

-  Sand
-  Organic

OUTLINE & CONTOURS

-  Shoreline
-  Contours

SHORE FEATURES

-  Slope
-  Trail
-  Marsh
-  Brush
-  Wooded
-  Partly wooded

