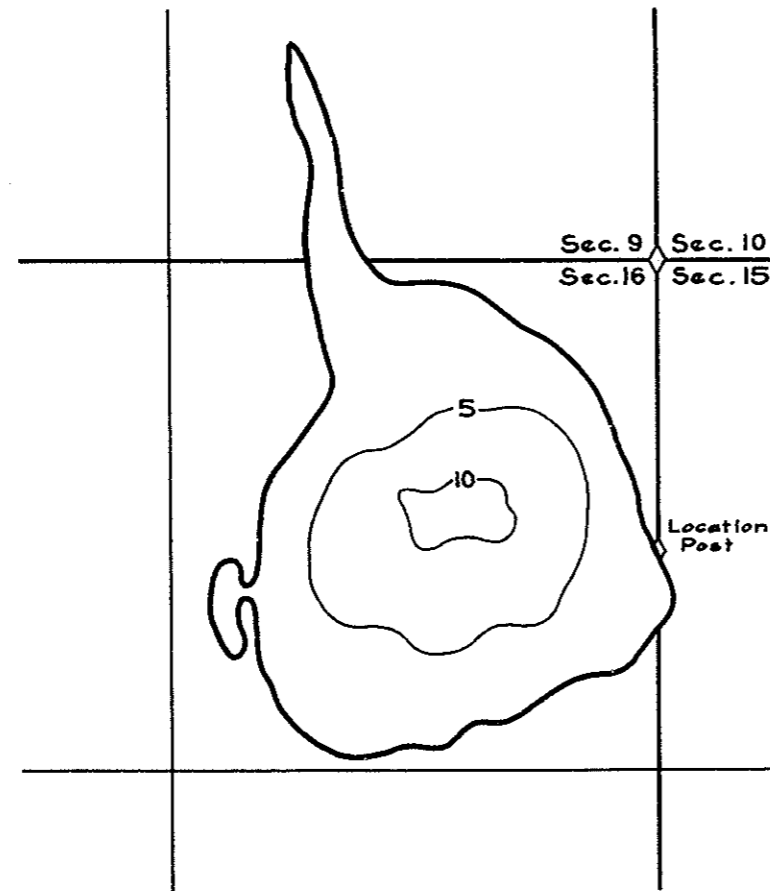


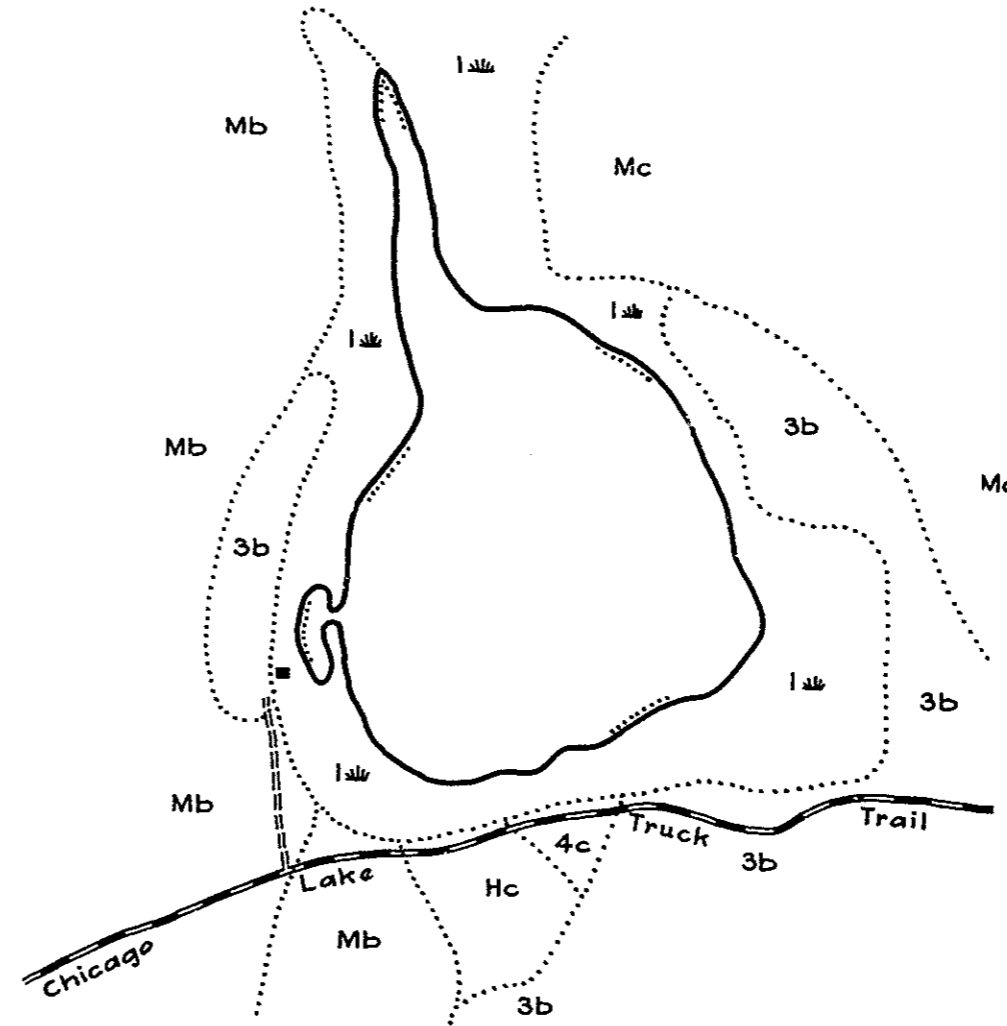
R-9  
U. S. Department of Agriculture  
Forest Service  
LAKE AND STREAM SURVEY  
M<sup>c</sup>DONALD LAKE  
Hiawatha National Forest  
Michigan

Location: Secs. 9, 15, & 16 T. 42 N. R. 20 W.  
Scale: 16 Inches = 1 Mile

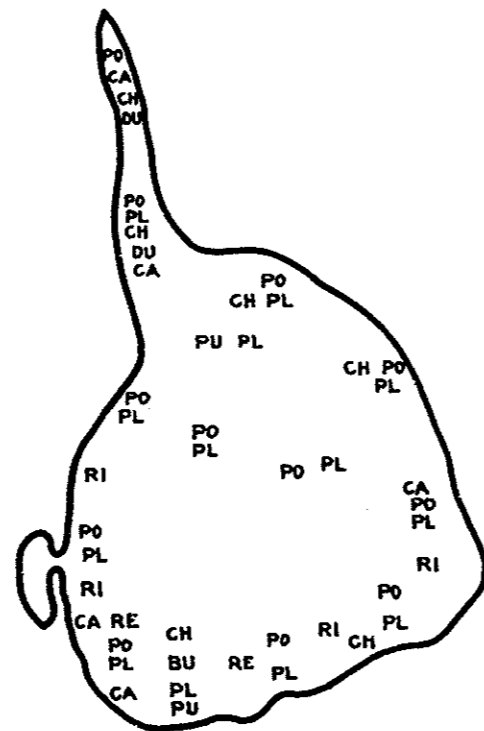
Area: 28 Acres  
Length of Shoreline: 1.07 Miles



Contour Map  
Contour Interval-5'



Cover Type And  
Lake Bottom Soil Type Map



Aquatic Vegetation Map

Hamilton Lake  
J-8-87 H-9-19-36