

INSTITUTE FOR FISHERIES RESEARCH  
 DIVISION OF FISHERIES MICHIGAN CONSERVATION DEPT.  
 LAKE INVENTORY MAP

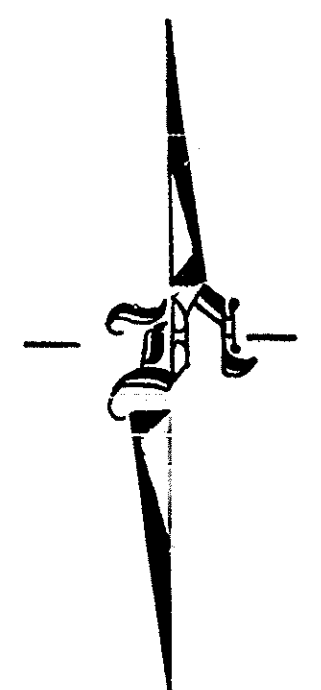
# FOXPAW LAKE

AREA 7.5 ACRES

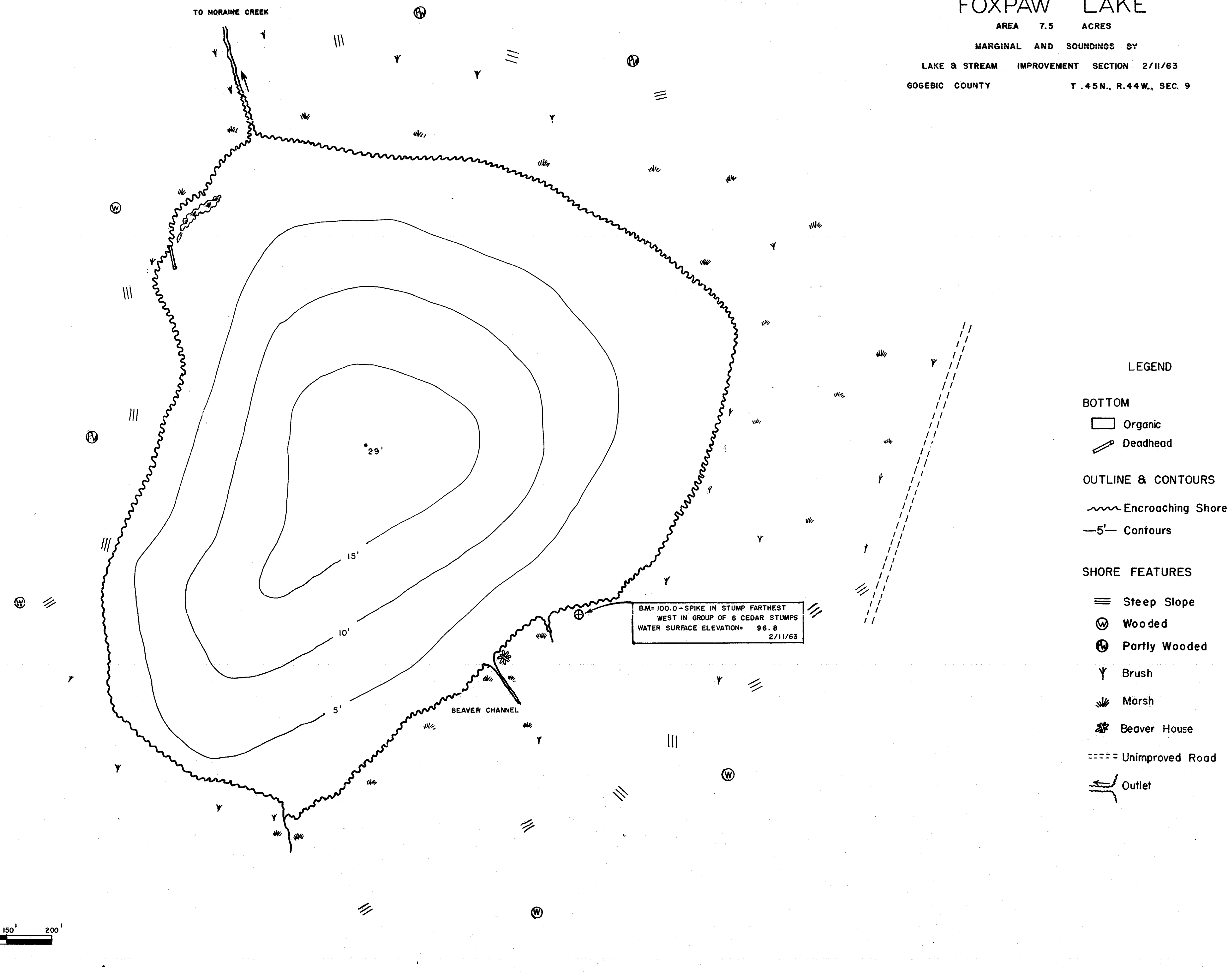
MARGINAL AND SOUNDINGS BY

LAKE & STREAM IMPROVEMENT SECTION 2/11/63

GOGEBIC COUNTY T. 45 N., R. 44 W., SEC. 9



TO MORaine CREEK



### LEGEND

#### BOTTOM

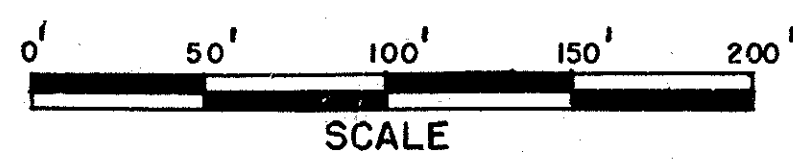
- Organic
- Deadhead

#### OUTLINE & CONTOURS

- Encroaching Shore
- 5' Contours

#### SHORE FEATURES

- Steep Slope
- Wooded
- Partly Wooded
- Brush
- Marsh
- Beaver House
- Unimproved Road
- Outlet



H.B.