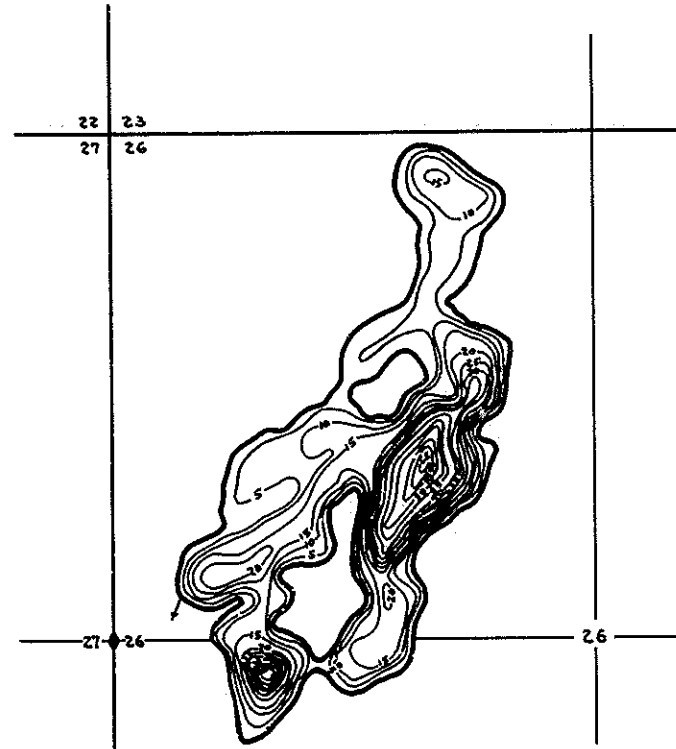


R-9
 U.S. Department of Agriculture
 Forest Service
 LAKE AND STREAM SURVEY
ORMES LAKE - IMAGE LAKE - KATIE LAKE
 Ottawa National Forest
 Michigan

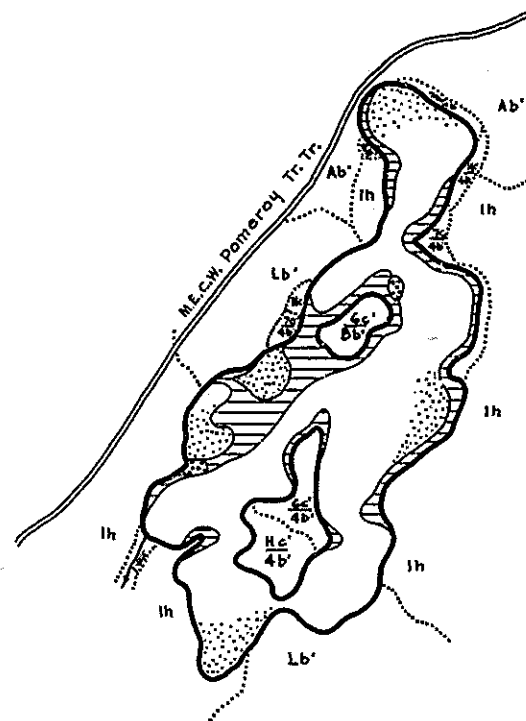
Ormes Lake Area 49.7 Acres
 Image Lake Area 27.7 Acres
 Katie Lake Area 6.7 Acres
 Ormes Lake Length of Shoreline 2.44 Miles
 Image Lake Length of Shoreline .91 Miles
 Katie Lake Length of Shoreline .41 Miles

Scale: 8 Inches = 1 Mile


Ormes Lake
 Location: Sec. 26, T.45N. R.43W.



Contour Map
 Contour Interval = 5'

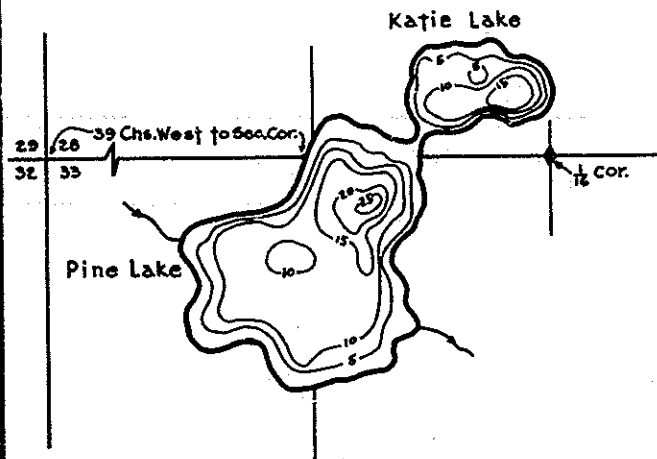


Cover Type And
 Lake Bottom Soil Type Map

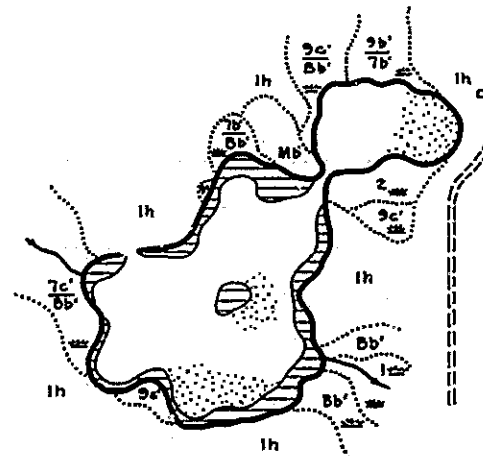


Aquatic Vegetation Map

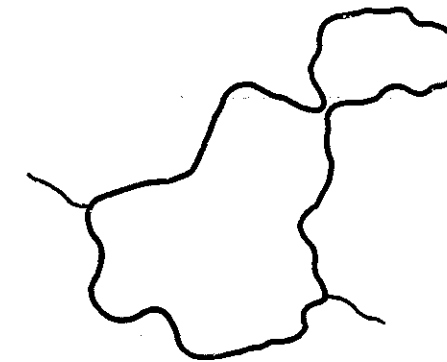
Image Lake & Katie Lake
 Location: Sec. 28 & 33, T.45N. R.43W.



Contour Map
 Contour Interval = 5'



Cover Type And
 Lake Bottom Soil Type Map



Aquatic Vegetation Map