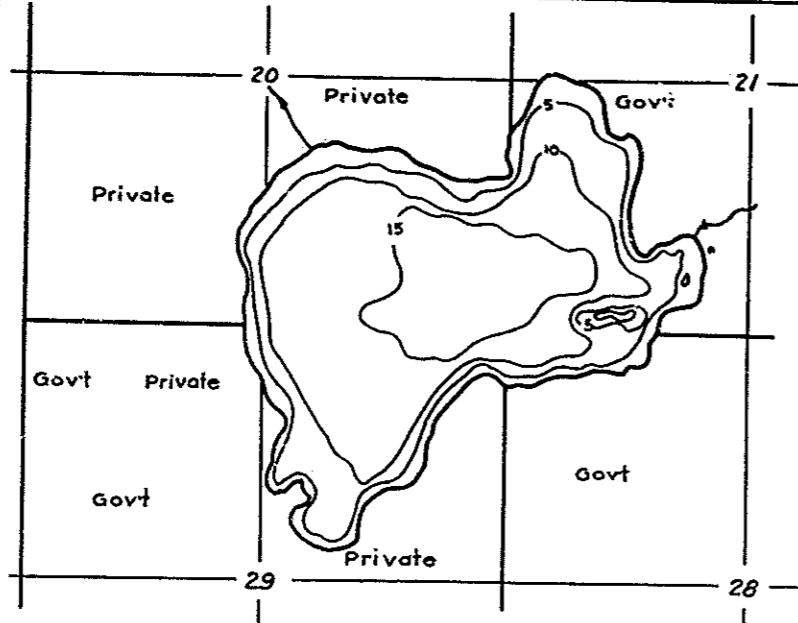
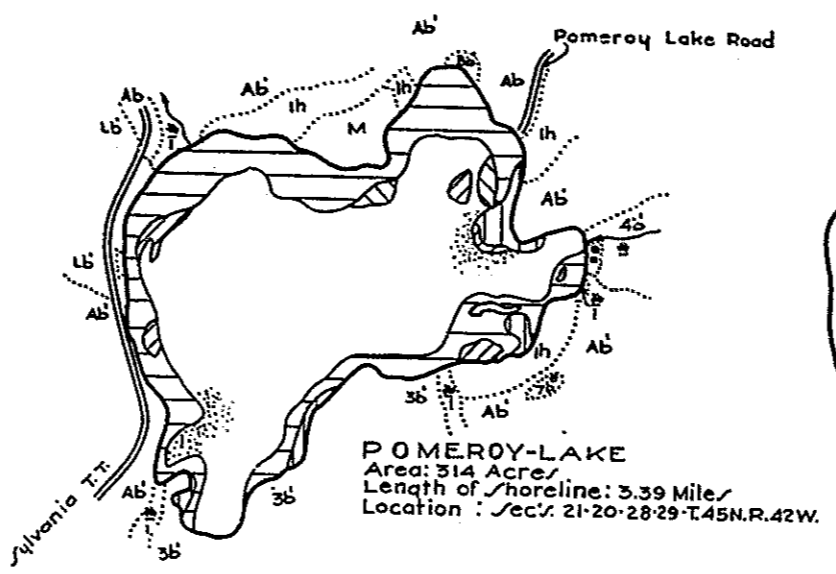


R-9  
U. S. Department of Agriculture  
Forest Service  
LAKE AND STREAM SURVEY  
POMEROY LAKE-LANGFORD LAKE  
Ottawa National Forest  
Michigan

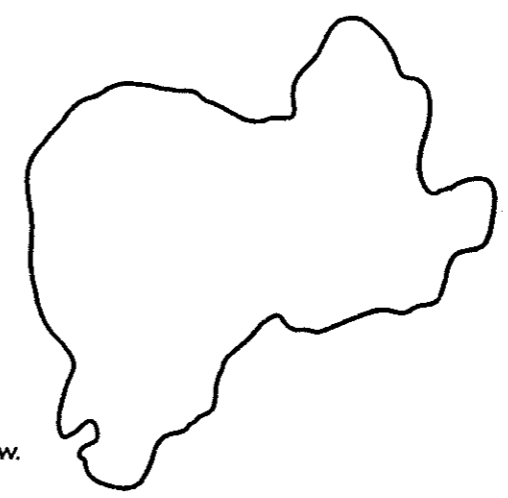
Scale: 4"=1 Mile



Contour Map Contour Interval-5'

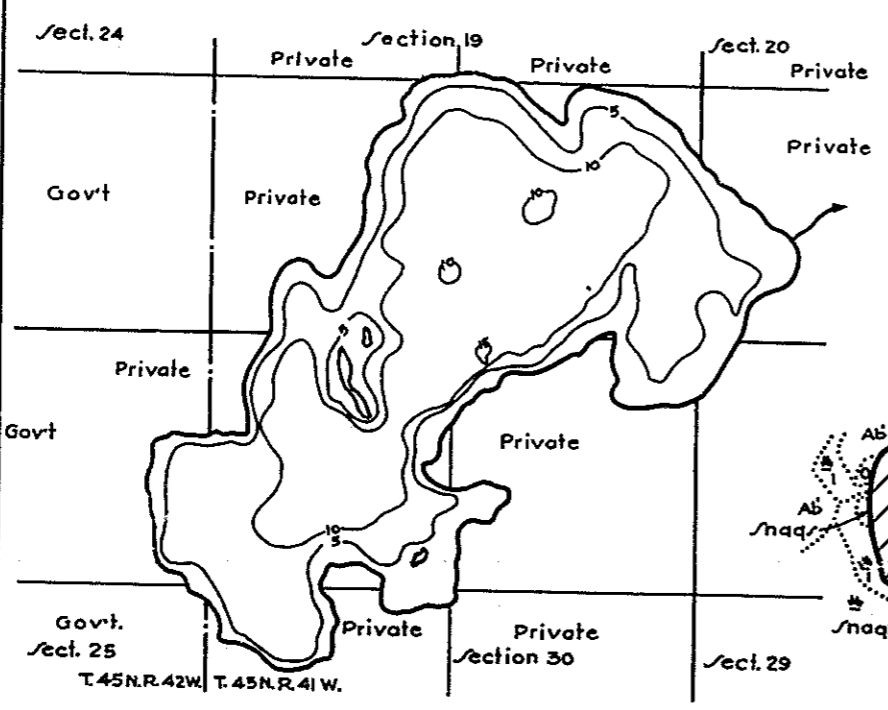


Cover Type Map And  
Lake Bottom Soil Type Map

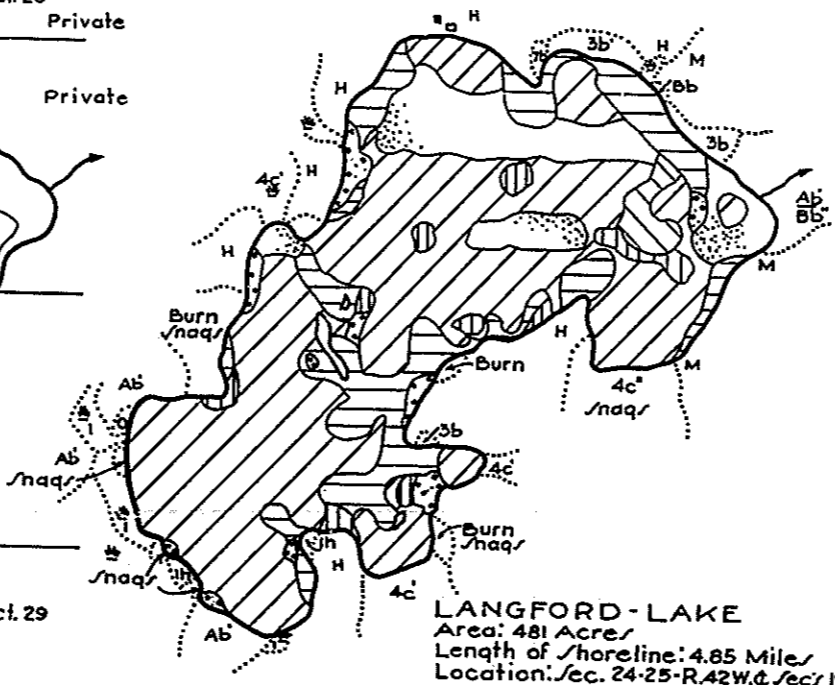


Aquatic Vegetation Map

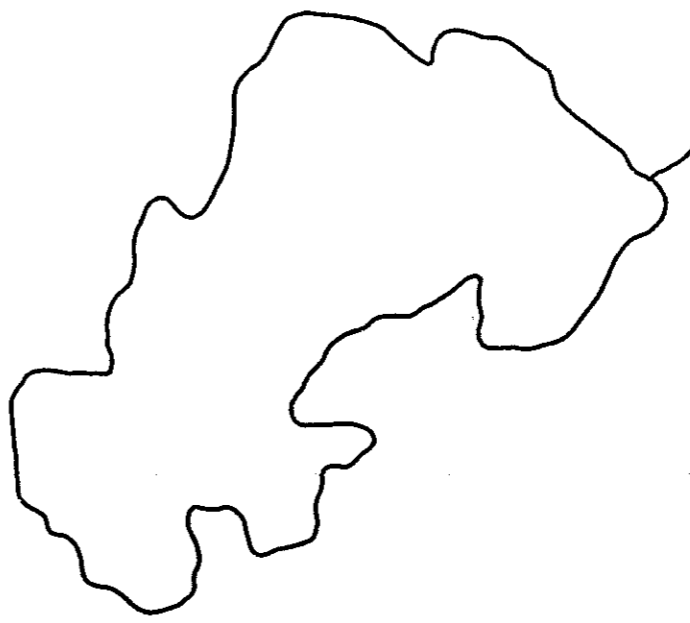
POMEROY-LAKE  
Area: 314 Acres  
Length of Shoreline: 3.39 Miles  
Location: Sec. 21-20-28-29-T.45N.R.42W.



Contour Map Contour Interval-5'



Cover Type And  
Lake Bottom Soil Type Map



Aquatic Vegetation Map

LANGFORD-LAKE  
Area: 481 Acres  
Length of Shoreline: 4.85 Miles  
Location: Sec. 24-25-R.42W. & Sec. 19-20-30-T.45N.R.41W.