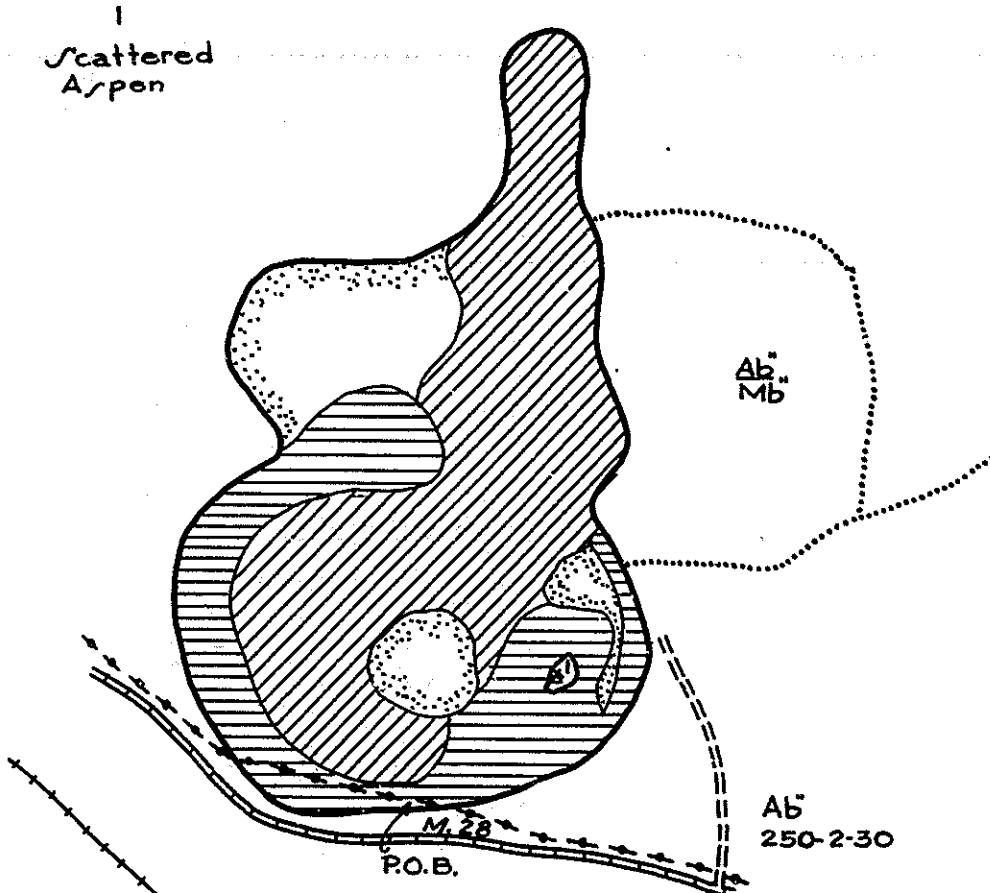
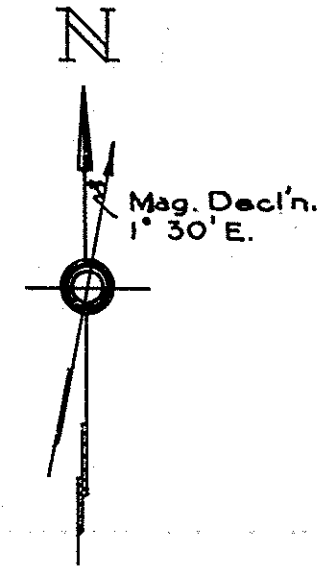
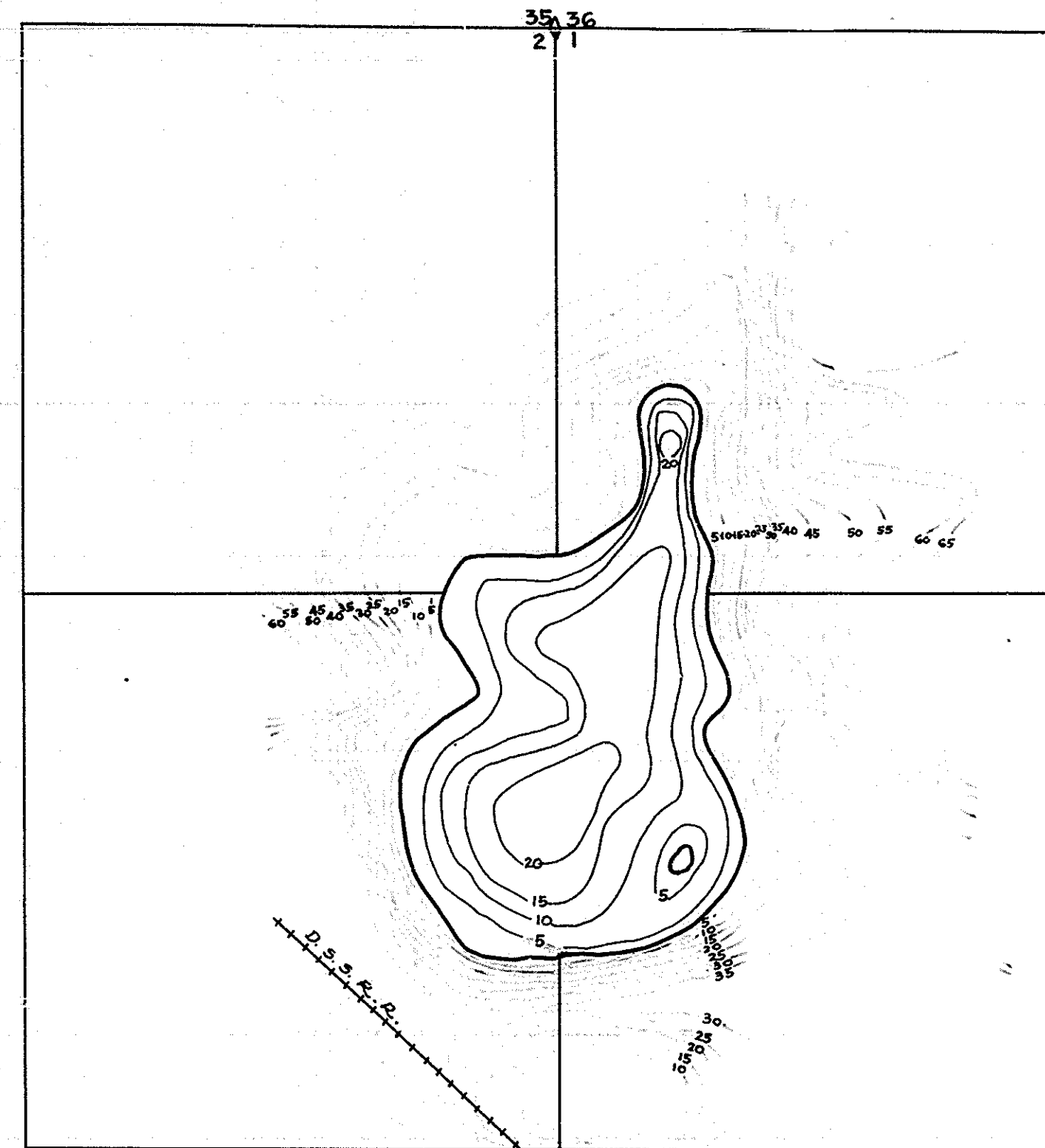


81-11-P

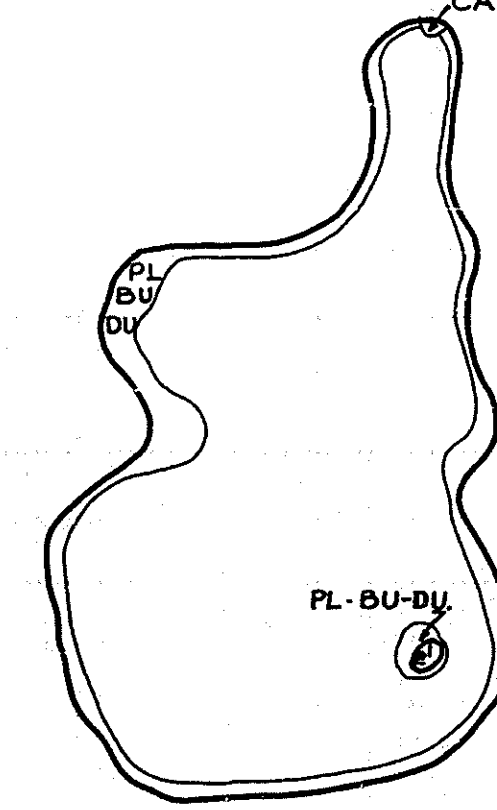
R-9  
U.S. Department of Agriculture  
Forest Service  
LAKE AND STREAM SURVEY  
CRYSTAL LAKE  
Ottawa National Forest  
Michigan

Location Sec. 142 T.47N. R.36W.  
Scale: 16" = 1 Mile

Area: 16.5 Acres  
Length of Shoreline .78 Miles



Contour Map  
Land Contour Interval 5'  
Lake Contour Interval 5'



Aquatic Vegetation Map.

Cover Type And  
Lake Bottom Soil Type Map