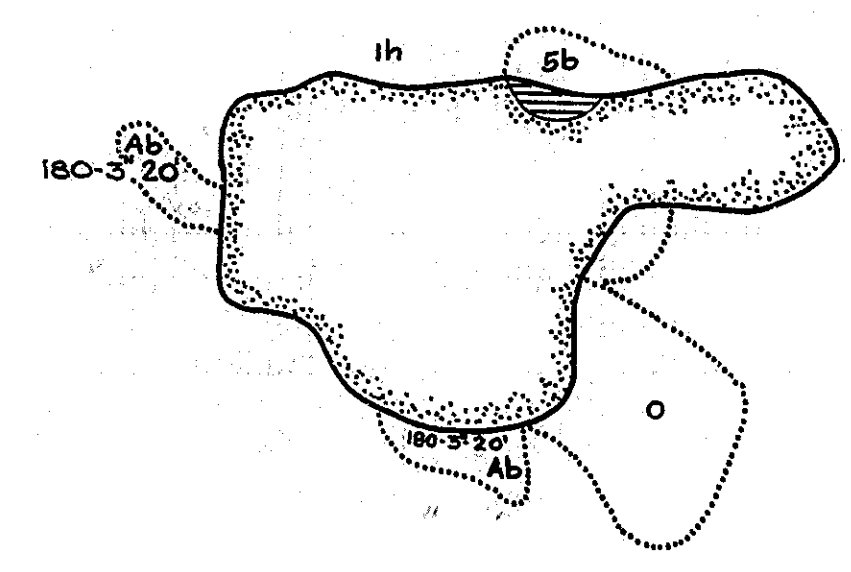

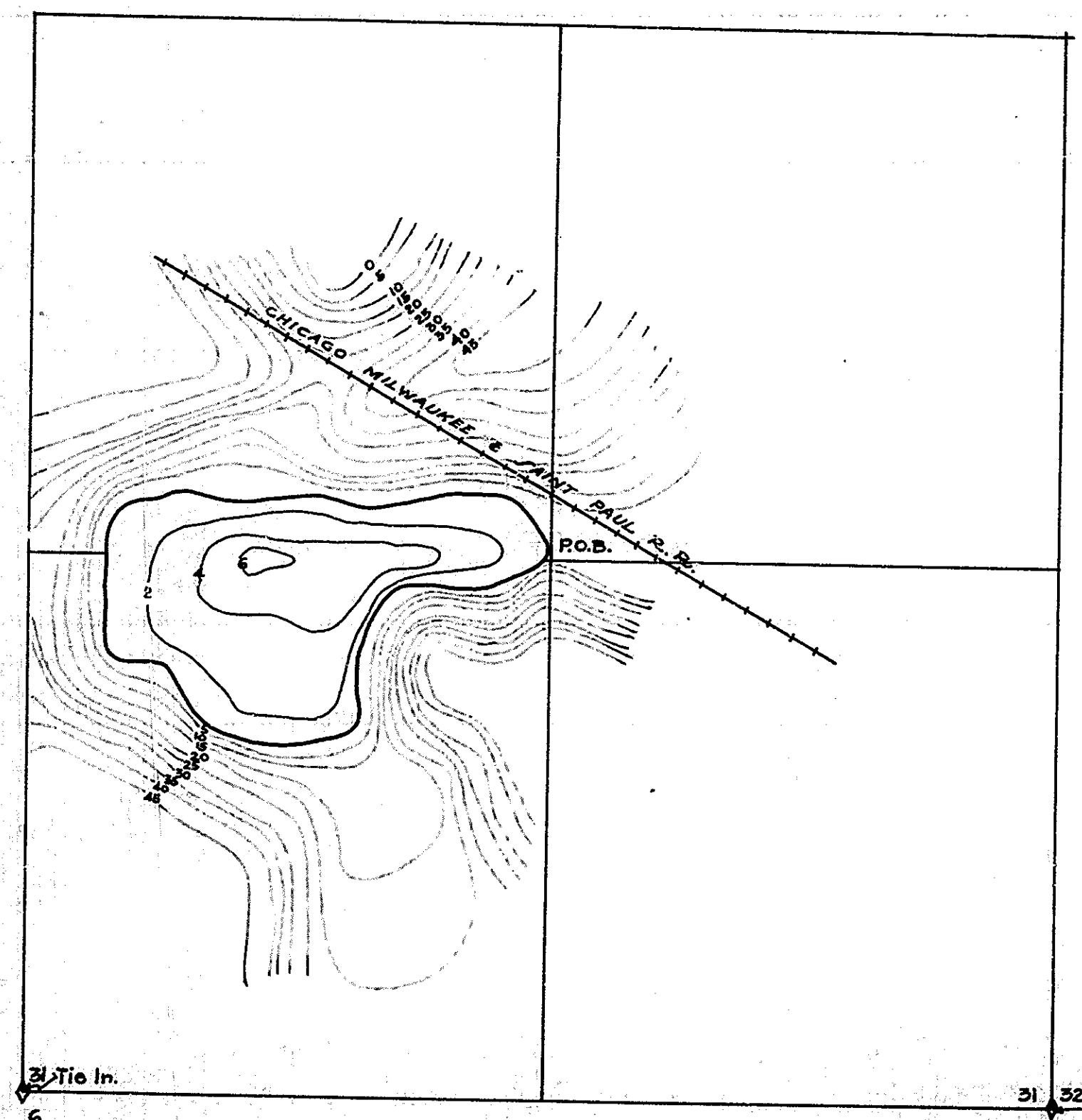


67-11-P

R-9
U.S. Department of Agriculture
Forest Service
LAKE AND STREAM SURVEY
ELGINORS LAKE
Ottawa National Forest
Michigan

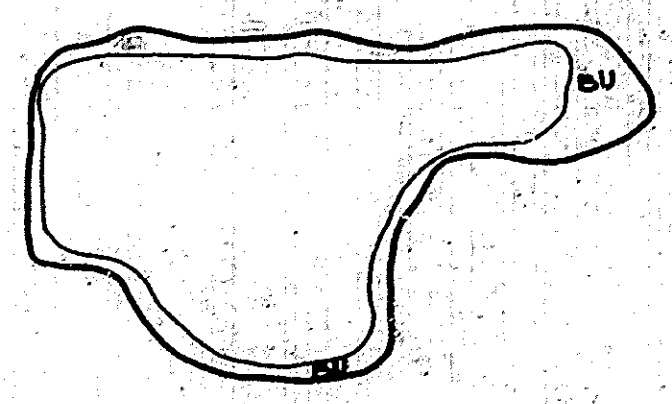
Location T 48N. R. 35W.
Scale: 16" = 1 Mile

Area: 10 Acres
Length of Shoreline: .56 Miles



Lake Contour Map
Contour Interval - 2'
Land Contour Interval 5'

Cover Type And
Lake Bottom Soil Type Map



Aquatic Vegetation Map