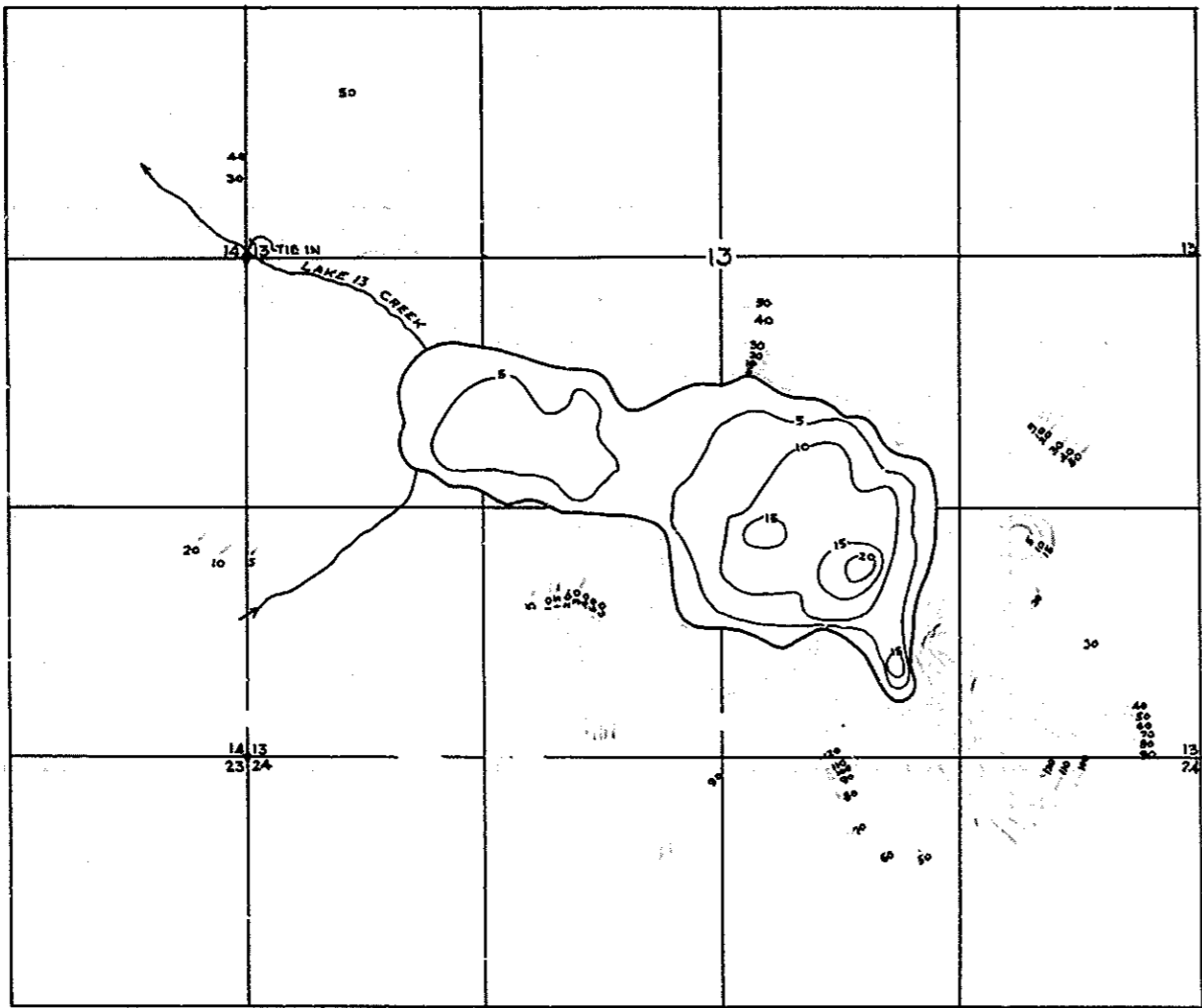


12-11-21

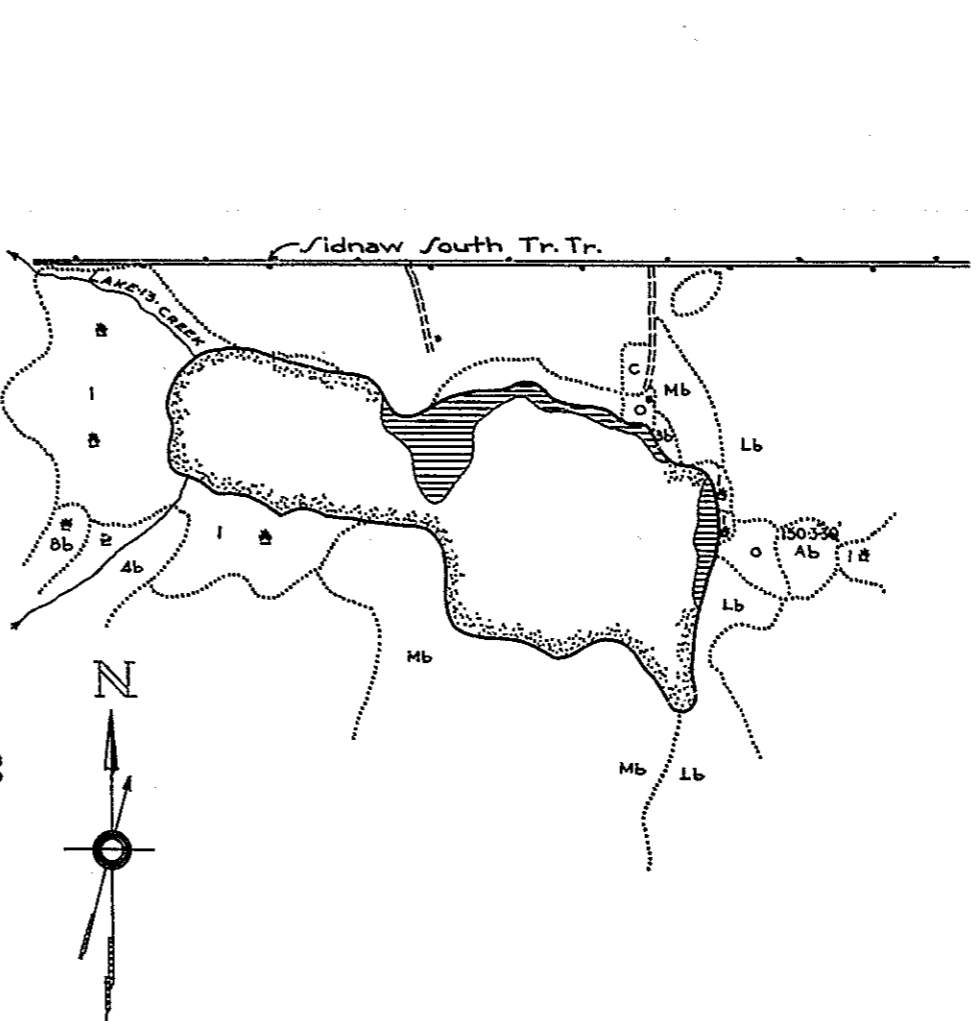
R-9
U.S. Department of Agriculture
Forest Service
LAKE AND STREAM SURVEY
LAKE 13
Ottawa National Forest
Michigan

Location: T. 47N. R. 56N.
Scale: 8" = 1 Mile

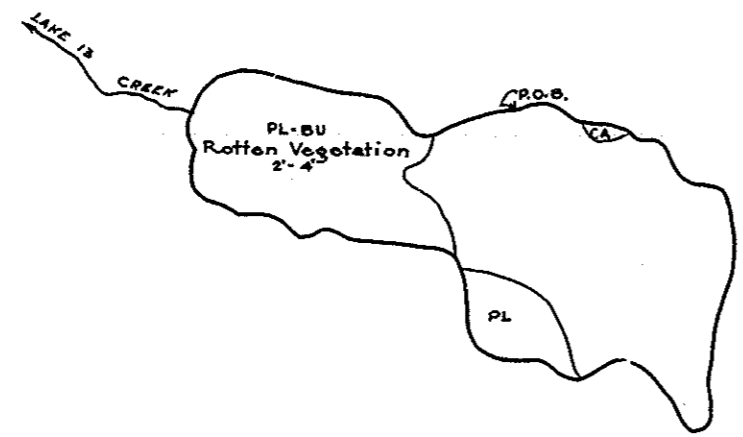
Area: 66.7 Acres
Length of Shoreline: 1.68 Miles



Contour Map
Land Contour Interval 10' & 5'
Lake Contour Interval 5'



Cover Type and
Lake Bottom Soil Type Map



Aquatic Vegetation Map.

J-11-21