













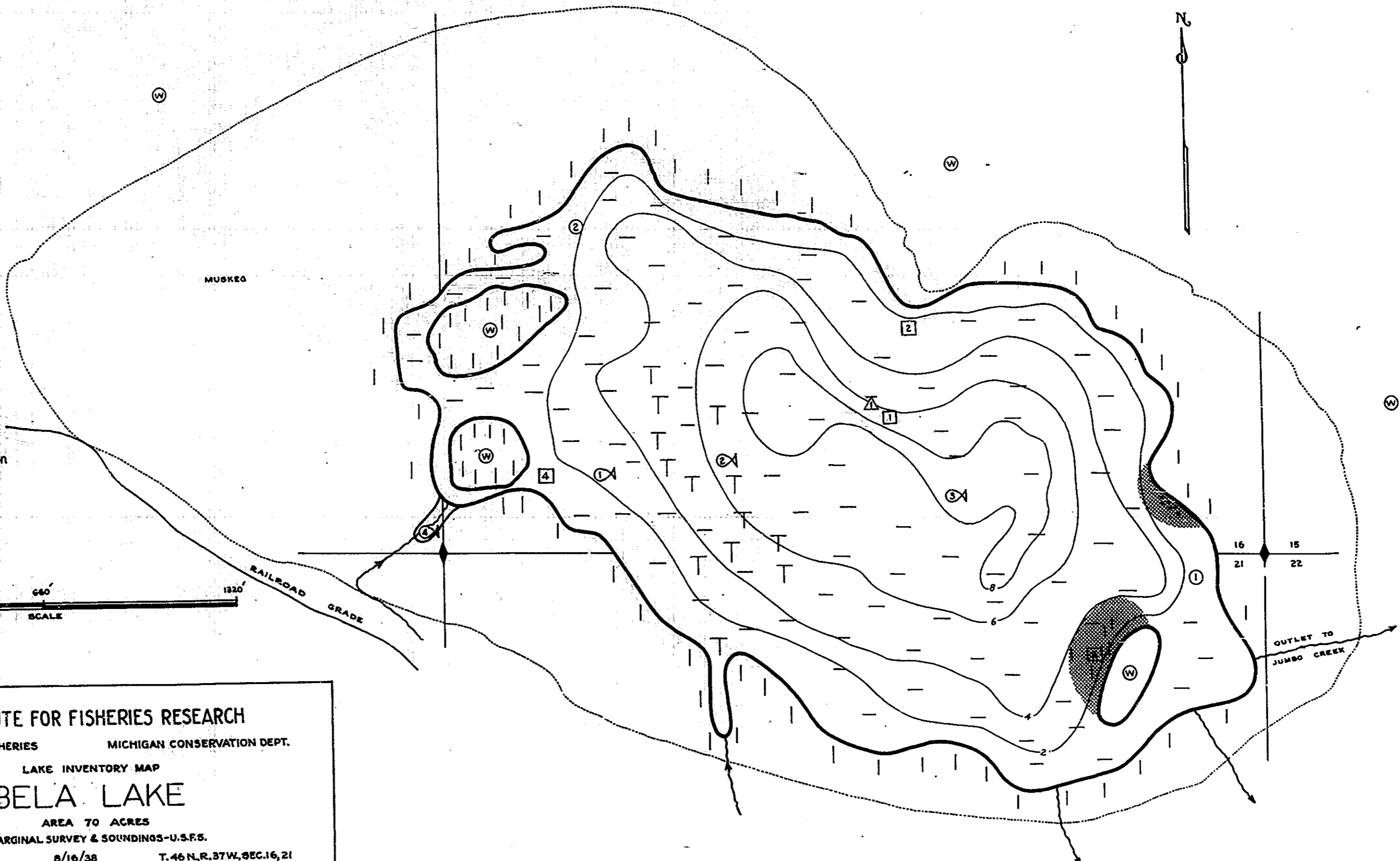


LEGEND

-  Sand
-  Fibrous peat
- VEGETATION**
-  Emergent
-  Floating
-  Submergent
- BOTTOM**
-  Gravel
- SHORE FEATURES**
-  Encroaching shore
-  Wooded
-  Permanent inlet
-  Outlet
- STATIONS**
-  Vegetation
-  Temp., chem., plankton
-  Bottom sample
-  Fish sample



INSTITUTE FOR FISHERIES RESEARCH
 DIVISION OF FISHERIES MICHIGAN CONSERVATION DEPT.
 LAKE INVENTORY MAP
BELA LAKE
 AREA 70 ACRES
 MARGINAL SURVEY & SOUNDINGS-U.S.F.S.
 IRON COUNTY 8/16/38 T. 46 N., R. 37 W., SEC. 16, 21

BELA LAKE Iron Co. T. 46 N., R. 37 W., SEC. 16, 21