












LOWER MILL POND  
AREA 105 ACRES

UPPER MILL POND  
AREA 9.2 ACRES

LEGEND

-  PULPY PEAT
-  FIBROUS PEAT
-  MARL
-  SAND
-  VEGETATION EXAMINATION
-  CHEM. & PLANK. STATION
-  BOTTOM FOOD STATION
-  STATION NUMBER
-  CONTOUR
-  SPRING
-  ENCROACHING SHORE LINE

VEGETATION DENSE OVER ENTIRE LAKE



INSTITUTE FOR FISHERIES RESEARCH  
DIVISION OF FISHERIES, MICHIGAN CONSERVATION DEPARTMENT  
LAKE INVENTORY MAP  
**LOWER MILL POND**  
**UPPER MILL POND**  
JACKSON COUNTY WATERLOO TWSP. SCALE 1" = 100' R.2E. T.1S. SECTIONS 25-36