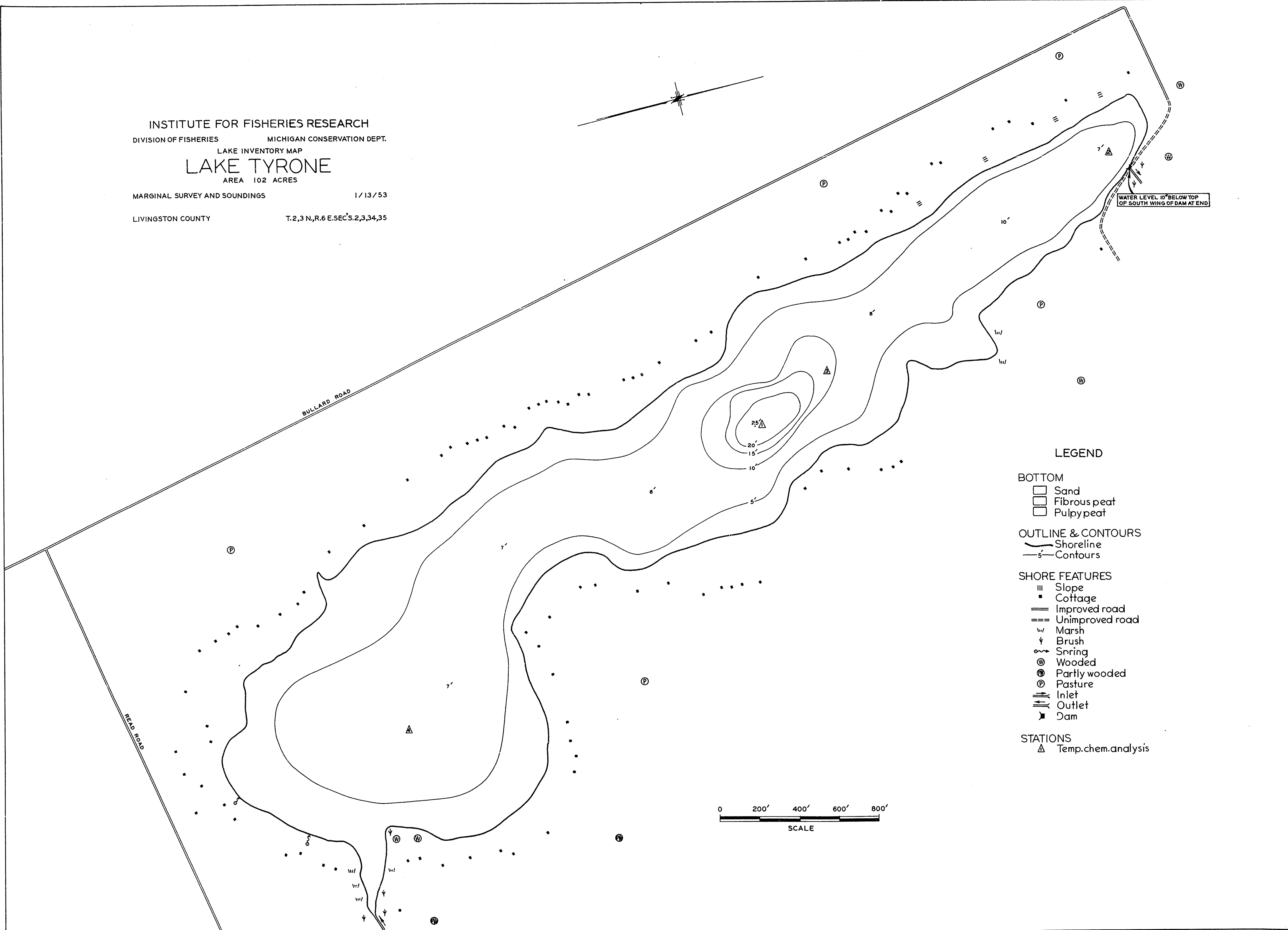



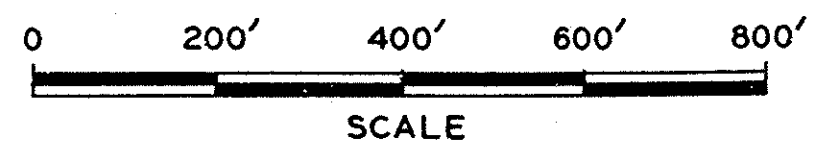
INSTITUTE FOR FISHERIES RESEARCH  
 DIVISION OF FISHERIES MICHIGAN CONSERVATION DEPT.  
 LAKE INVENTORY MAP  
**LAKE TYRONE**  
 AREA 102 ACRES  
 MARGINAL SURVEY AND SOUNDINGS 1/13/53  
 LIVINGSTON COUNTY T.2,3 N.,R.6 E. SEC'S.2,3,34,35



WATER LEVEL 10' BELOW TOP OF SOUTH WING OF DAM AT END

LEGEND

- BOTTOM**
- Sand
  - Fibrous peat
  - Pulpy peat
- OUTLINE & CONTOURS**
- Shoreline
  - Contours
- SHORE FEATURES**
- ▨ Slope
  - Cottage
  - == Improved road
  - === Unimproved road
  - W/ Marsh
  - ↓ Brush
  - ~ Spring
  - ⊙ Wooded
  - ⊙ Partly wooded
  - ⊙ Pasture
  - ≡ Inlet
  - ≡ Outlet
  - ▬ Dam
- STATIONS**
- △ Temp. chem. analysis



W.L.C.