

INSTITUTE FOR FISHERIES RESEARCH
DIVISION OF FISHERIES MICHIGAN CONSERVATION DEPT.

LAKE INVENTORY MAP
MUD LAKE
AREA 21.4 ACRES





MARGINAL SURVEY AND SOUNDINGS 1/22/46

MARQUETTE COUNTY T. 45 N., R. 30 W., SEC'S. 22, 23

HORSESHOE
LAKE

LEGEND






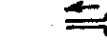


BOTTOM

-  Sand
-  Pulpy peat
-  Gravel
-  Deadheads

OUTLINE & CONTOURS

-  Shoreline
-  Contours

SHORE FEATURES

-  Cottage
-  Slope
-  Beaver dam
-  Beaver house
-  Wooded
-  Partly wooded
-  Inlet
-  Outlet



N

B.M. 100.0 - R.R. SPIKE IN BASE
OF WHITE PINE (12')
S.E. OF LAKE.
WATER SURFACE ELEV. = 95.3
1/22/46

MUD LAKE Marquette County T. 45 N., R. 30 W., Sec's. 22, 23