

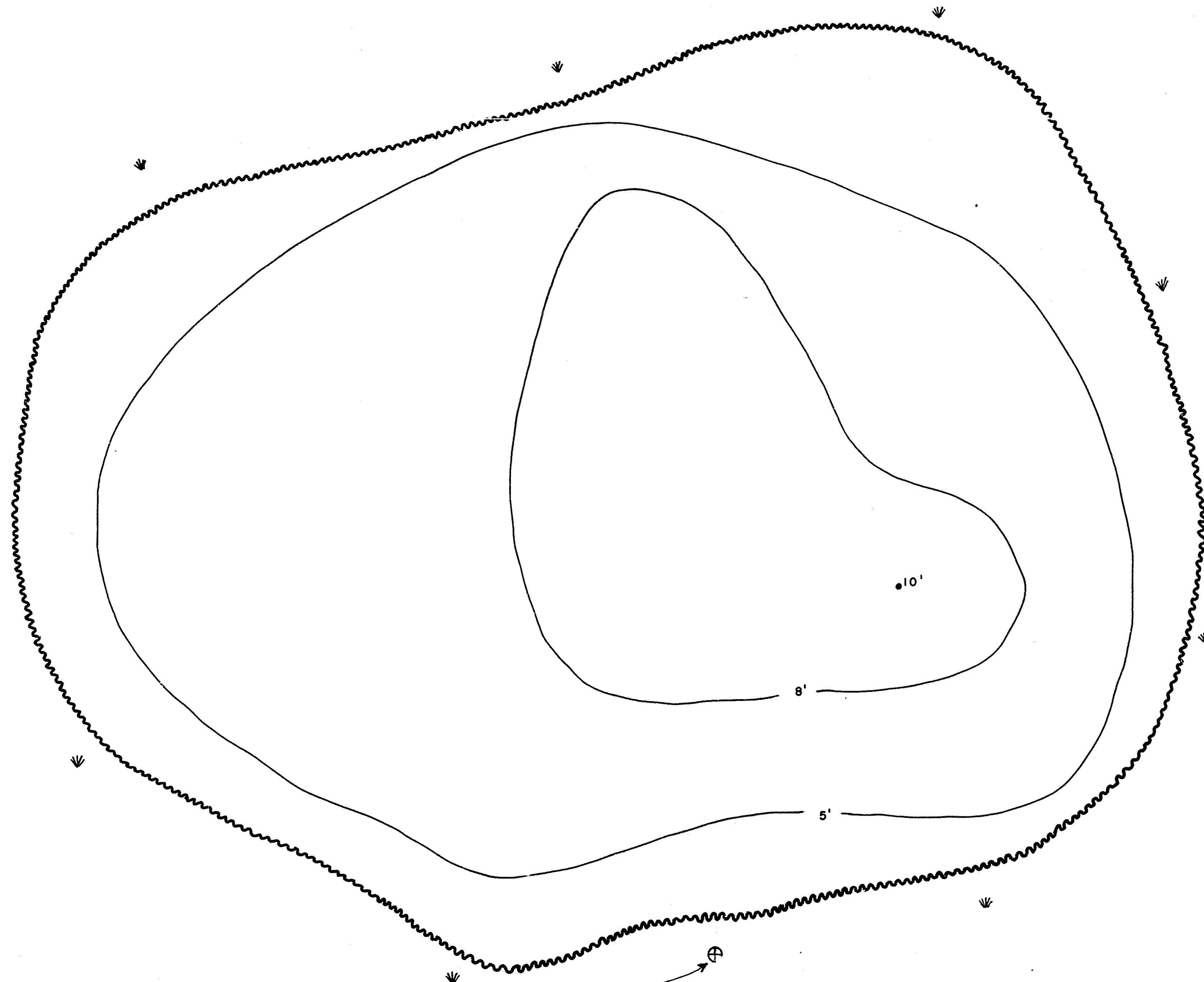
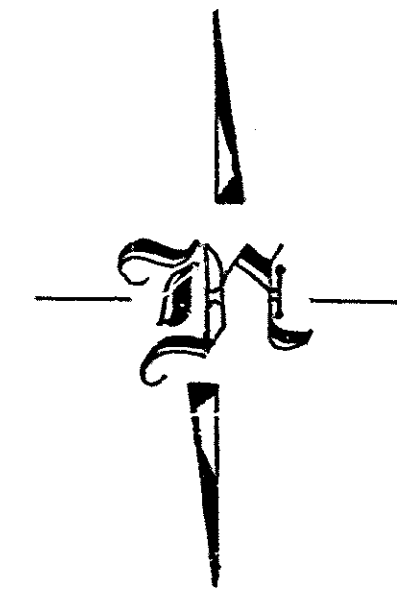
INSTITUTE FOR FISHERIES RESEARCH
DIVISION OF FISHERIES MICHIGAN CONSERVATION DEPT.
LAKE INVENTORY MAP

NO NAME POND
AREA 2.6 ACRES

MARGINAL SURVEY AND SOUNDINGS BY
LAKE & STREAM IMPROVEMENT SECTION 3/14/63

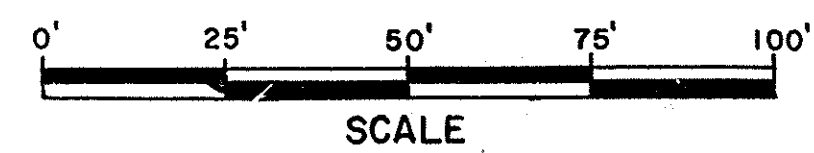
MARQUETTE COUNTY

T.44N, R.25W, SEC.19 (NW 1/4 OF NW 1/4)



NOTE: A BOG WOODED WITH SPRUCE
SURROUNDS THIS POND

B.M. 100.0- SPIKE IN BASE
OF 10' WHITE PINE
WATER SURFACE ELEV. = 97.5
3/14/63



- LEGEND
- BOTTOM
□ Organic
- OUTLINE & CONTOURS
~ Encroaching Shore
—5'—Contours
- SHORE FEATURES
⌞ Marsh

H.B.