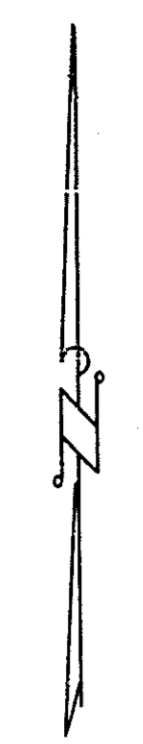
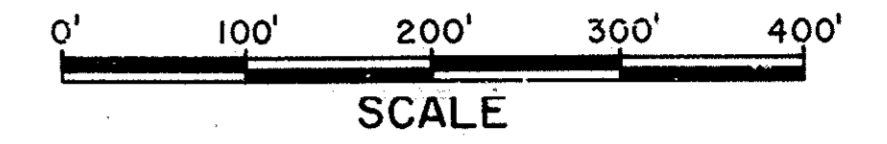


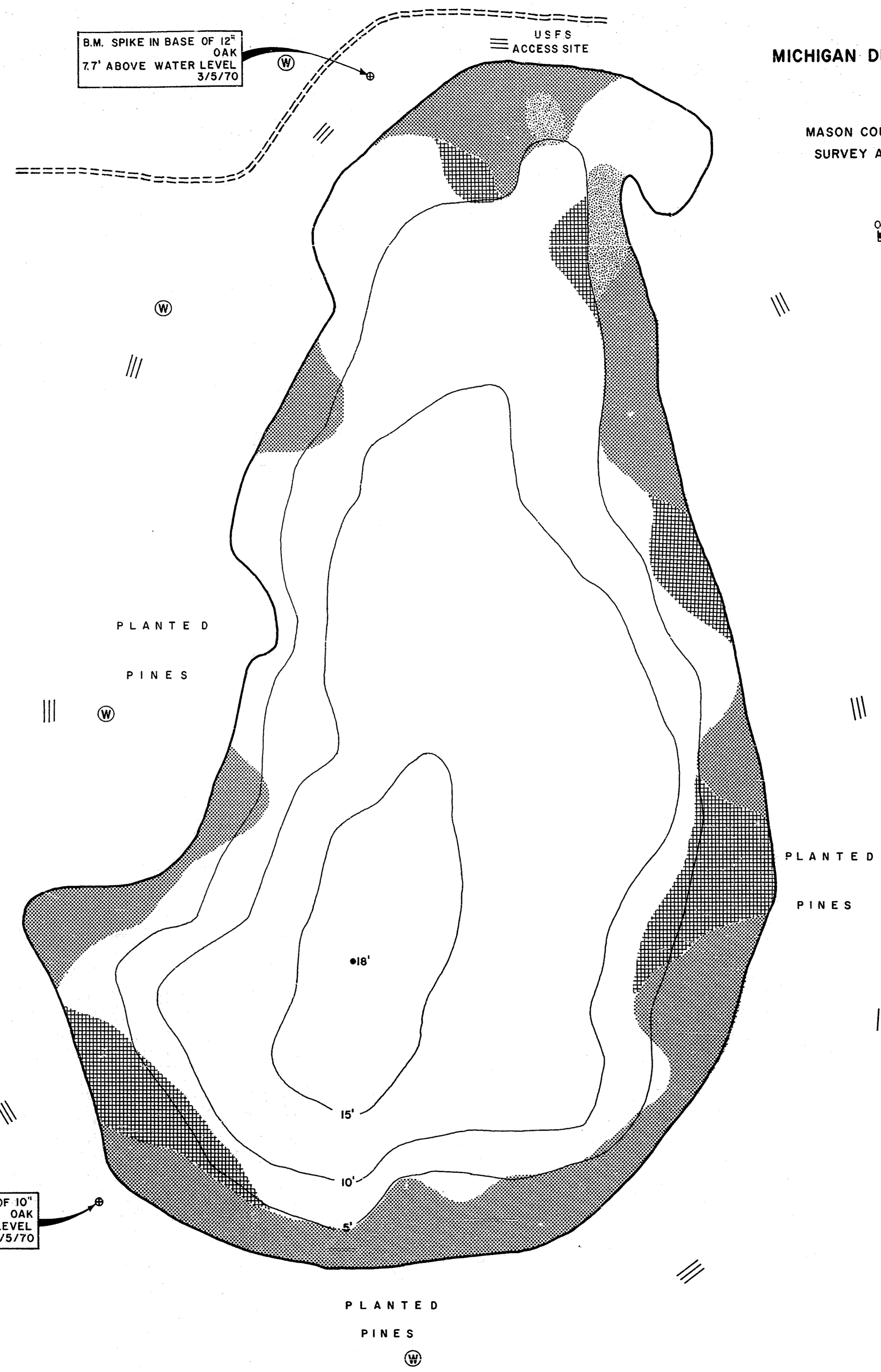
MICHIGAN DEPARTMENT OF NATURAL RESOURCES
HOAGS LAKE

AREA 33.9 ACRES
 MASON COUNTY T. 20 N., R. 16 W., SECS. 2, 11
 SURVEY AND SOUNDINGS FEB. 20, TO MAR. 5, 1970



B.M. SPIKE IN BASE OF 12"
 OAK
 7.7' ABOVE WATER LEVEL
 3/5/70

USFS
 ACCESS SITE



- LEGEND**
- BOTTOM**
- Sand
 - Organic
 - Marl
 - Sand & Gravel
- SHORE FEATURES**
- Steep slope
 - Wooded
 - Unimproved road

B.M. SPIKE IN BASE OF 10"
 OAK
 6.5' ABOVE WATER LEVEL
 3/5/70