

BUSH OR DOLLAR LK.

BLACK RIVER RANCH

COUNTY: MONTMORENCY







RANGE: 1 E.

TWP: MONTMORENCY 32 N

SECTION: 6

AREA 10.5 ACRES

LEGEND

- | | | |
|---|--------------|--------------------|
|  | SAND | EMERGENT VEG. |
|  | PULPY PEAT | T FLOATING VEG. |
|  | MARL | - SUBMERGENT VEG. |
|  | GRAVEL | ⊥ BOTTOM VEG. |
|  | TRASH | — DEPTH CONTOUR |
|  | SPAWNING BED | ⊙ VEG. EXAMINATION |

DEPTHS SHOWN IN METERS. SCALE: EIGHT INCHES EQUAL ONE MILE.

PREPARED BY

THE INSTITUTE FOR FISHERIES RESEARCH
ANN ARBOR