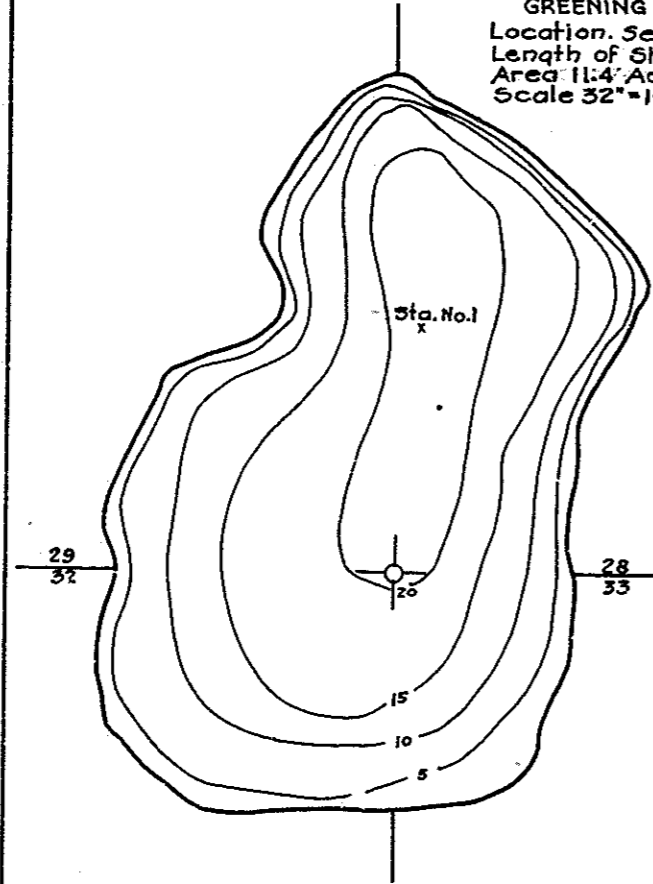
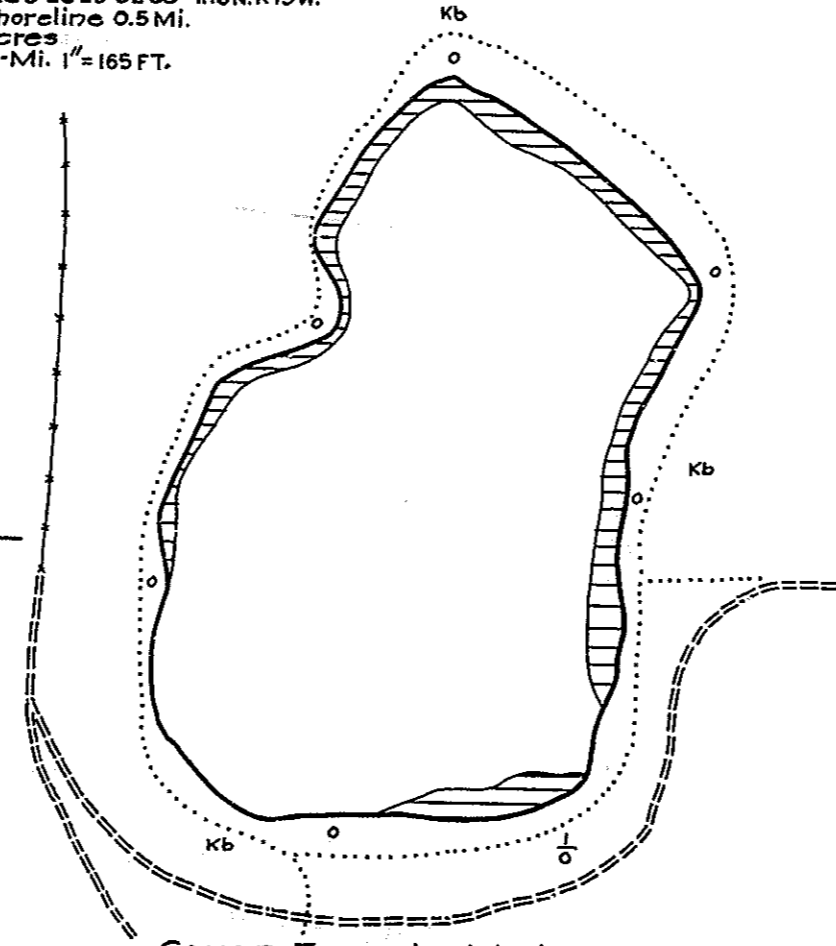


R-9  
U.S. Department of Agriculture  
Forest Service  
LAKE AND STREAM SURVEY  
GREENING L- PICKEREL L.  
Manistee National Forest  
Michigan

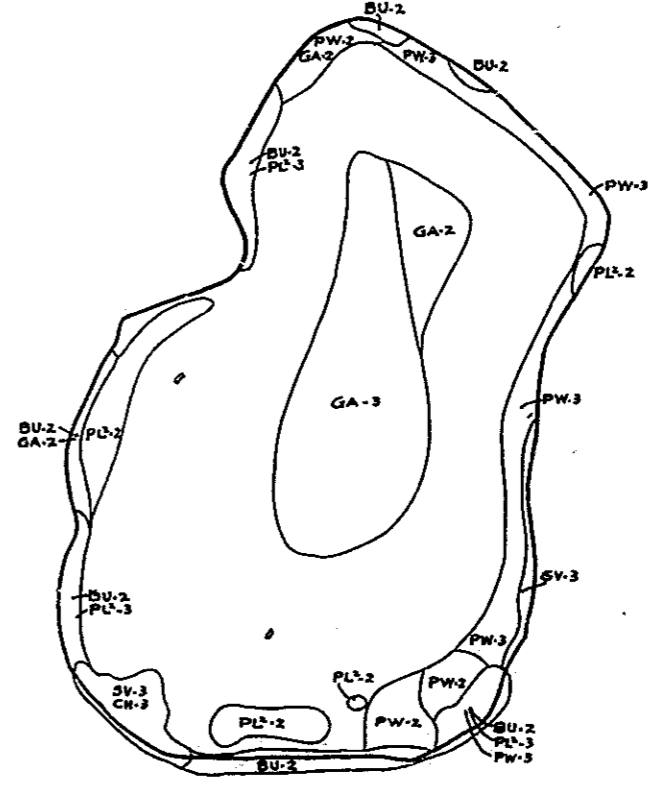
GREENING LAKE  
Location, Sec's 28-29-32-33-T.16N.R.13W.  
Length of Shoreline 0.5 Mi.  
Area 11.4 Acres  
Scale 32"=1-Mi. 1"=165 FT.



Contour Map Contour Interval-5'



Cover Type And Lake Bottom Soil Type Maps



Aquatic Vegetation Maps

PICKEREL LAKE  
Location- Sec's 10, 11, 14, 15 T.16N. R.13W.  
Length of Shoreline-1.84 Mi.  
Area-130 Acres  
Scale- 8"=1 Mi.

