

INSTITUTE FOR FISHERIES RESEARCH
 DIVISION OF FISHERIES MICHIGAN CONSERVATION DEPT.
 LAKE INVENTORY MAP
BASS LAKE
 AREA 2.7 ACRES
 MARGINAL SURVEY AND SOUNDINGS 2/7/55
 OAKLAND COUNTY T.3 N.,R.7 E.,SEC.27

B.M.#100.0-SPIKE IN BASE OF
 8" TAMARACK
 WATER SURFACE ELEV. = 99.0
 2/7/55

FROM PICKEREL LAKE

TO LOWER PETTISONE LAKE


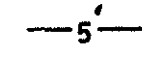
STATE LAND

LEGEND


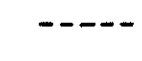









BOTTOM

-  Sand
-  Organic

OUTLINE & CONTOURS

-  Shoreline
-  5' Contours

SHORE FEATURES

-  Slope
-  Trail
-  Spring
-  Encroaching shore
-  Marsh
-  Brush
-  Wooded
-  Partly wooded
-  Inlet
-  Outlet
-  Dock

