



INSTITUTE FOR FISHERIES RESEARCH  
 DIVISION OF FISHERIES MICHIGAN CONSERVATION DEPT.  
 LAKE INVENTORY MAP  
**GRASS LAKE**  
 AREA 118 ACRES  
 MARGINAL SURVEY AND SOUNDINGS 5/27/53  
 (SHORE OUTLINE BASED ON U.S. DEPT. AGRIC. AERIAL PHOTO OF 7/29/37)  
 OAKLAND COUNTY T. 3 N., R. 8 E., SEC'S. 7, 8, 17, 18

LEGEND












BOTTOM

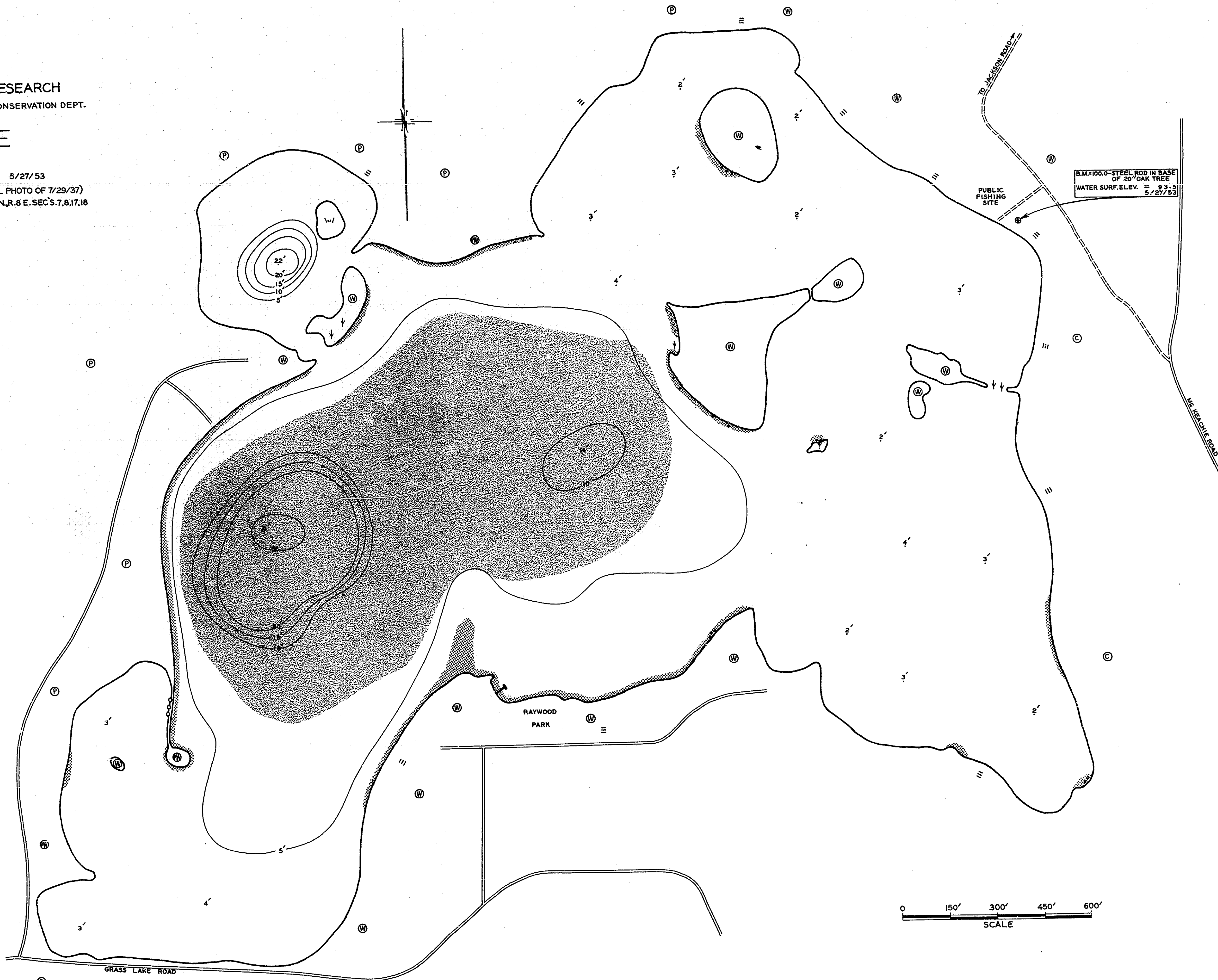
-  Sand
-  Pulpy peat
-  Fibrous peat
-  Gravel

OUTLINE & CONTOURS

-  Shoreline
-  Contours

SHORE FEATURES

-  Slope
-  Improved road
-  Unimproved road
-  Dock
-  Breakwater
-  Marsh
-  Brush
-  Wooded
-  Partly wooded
-  Pasture
-  Cultivated



0 150' 300' 450' 600'  
 SCALE