



INSTITUTE FOR FISHERIES RESEARCH
 DIVISION OF FISHERIES MICHIGAN CONSERVATION DEPT.
 LAKE INVENTORY MAP
ORANGE LAKE
 AREA 40 ACRES
 MARGINAL SURVEY AND SOUNDINGS 3/10/47
 OAKLAND COUNTY T. 2 N., R. 10 E., SEC. 9

N



B.M.=100.0 - R. R. SPIKE IN BASE
 OF 14" ELM TREE
 WATER SURFACE ELEV. = 97.7
 3/10/47

LEGEND






BOTTOM

-  Pulpy peat
-  Fibrous peat

OUTLINE & CONTOURS

-  Shoreline
-  Contours

SHORE FEATURES

-  Slope
-  Marsh
-  Brush
-  Wooded
-  Pasture

