




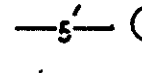




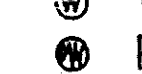


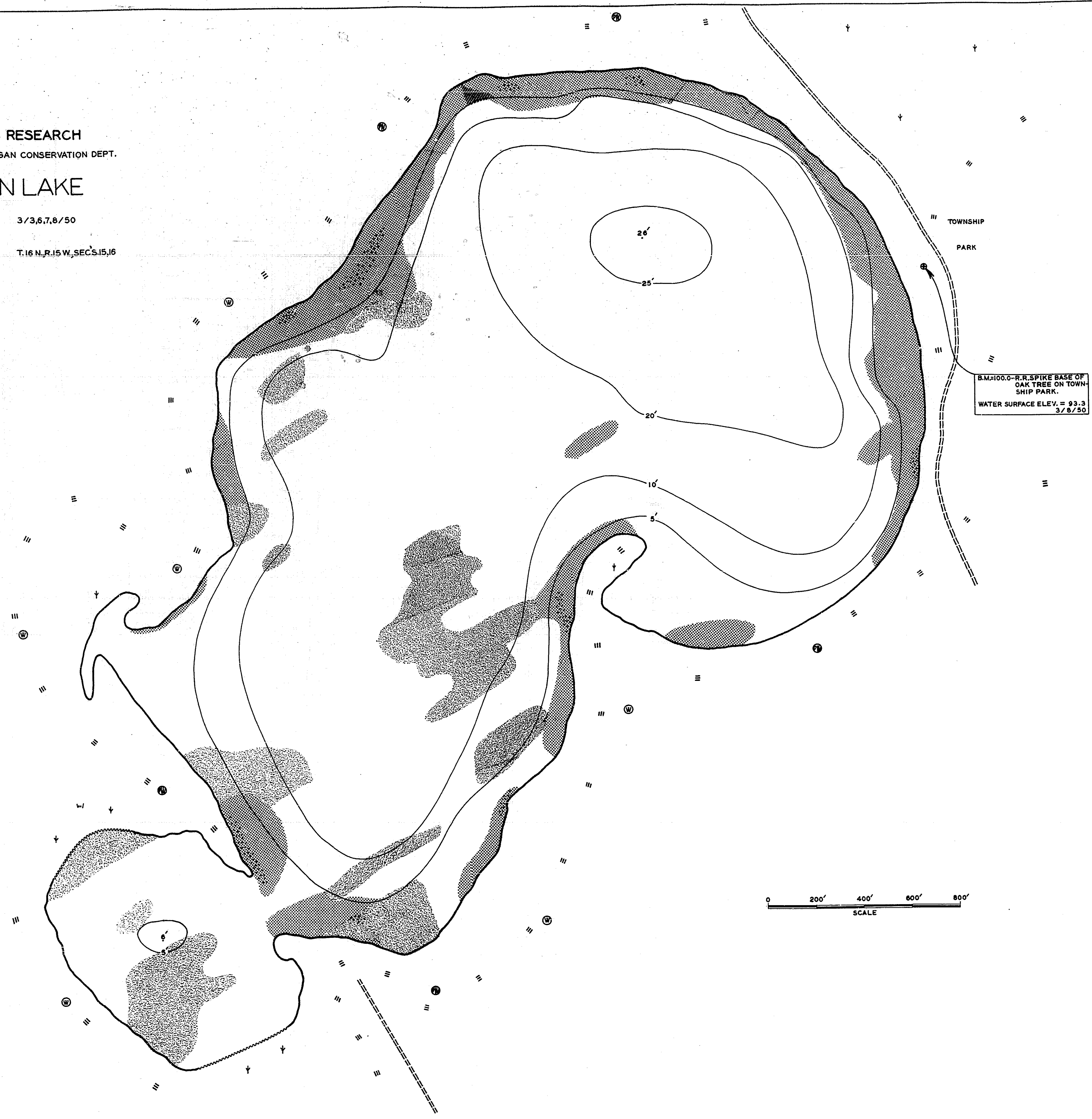


INSTITUTE FOR FISHERIES RESEARCH
 DIVISION OF FISHERIES MICHIGAN CONSERVATION DEPT.
 LAKE INVENTORY MAP
SCHOOL SECTION LAKE
 AREA 182 ACRES
 MARGINAL SURVEY AND SOUNDINGS 3/3,6,7,8/50
 OCEANA COUNTY T.16 N.,R.15 W.,SECS.15,16

LEGEND

- BOTTOM**
-  Sand
 -  Pulpy peat
 -  Fibrous peat
 -  Gravel
- OUTLINE & CONTOURS**
-  Shoreline
 -  Contours
- SHORE FEATURES**
-  Unimproved road
 -  Slope
 -  Encroaching shore
 -  Brush
 -  Marsh
 -  Wooded
 -  Partly wooded



B.M. 100.0 - R.R. SPIKE BASE OF
 OAK TREE ON TOWN-
 SHIP PARK.
 WATER SURFACE ELEV. = 93.3
 3/8/50