




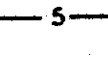

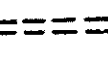

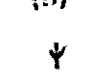




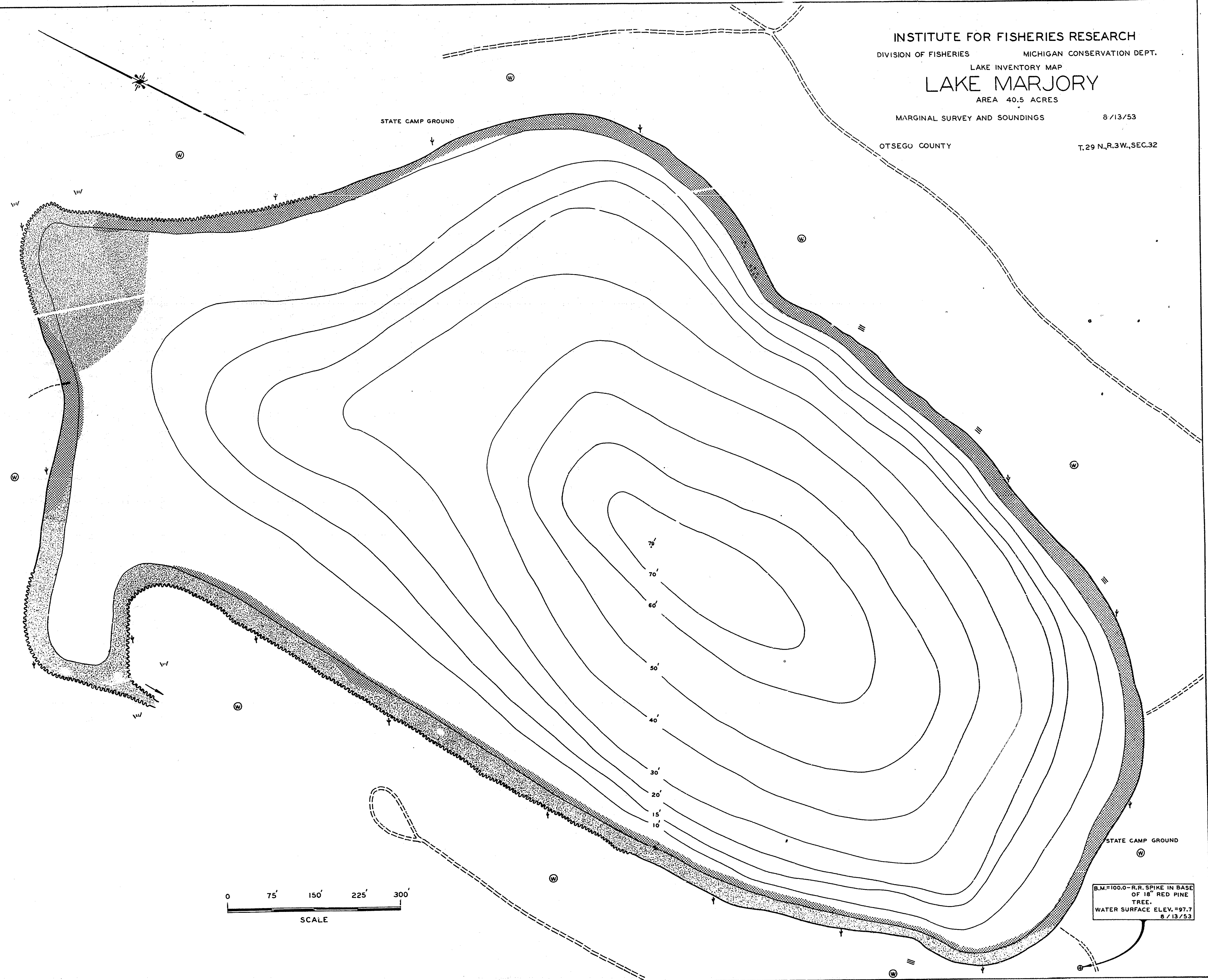


INSTITUTE FOR FISHERIES RESEARCH
 DIVISION OF FISHERIES MICHIGAN CONSERVATION DEPT.
 LAKE INVENTORY MAP
LAKE MARJORY
 AREA 40.5 ACRES
 MARGINAL SURVEY AND SOUNDINGS 8/13/53
 OTSEGO COUNTY T.29 N.,R.3W.,SEC.32

LEGEND

- BOTTOM**
-  Sand
 -  Pulpy peat
 -  Fibrous peat
 -  Gravel
- OUTLINE & CONTOURS**
-  Shoreline
 -  Contours
- SHORE FEATURES**
-  Slope
 -  Unimproved road
 -  Encroaching shore
 -  Marsh
 -  Brush
 -  Wooded
 -  Outlet
 -  Dock



B.M.#100.0—R.R. SPIKE IN BASE
 OF 18" RED PINE
 TREE.
 WATER SURFACE ELEV. =97.7
 8/13/53