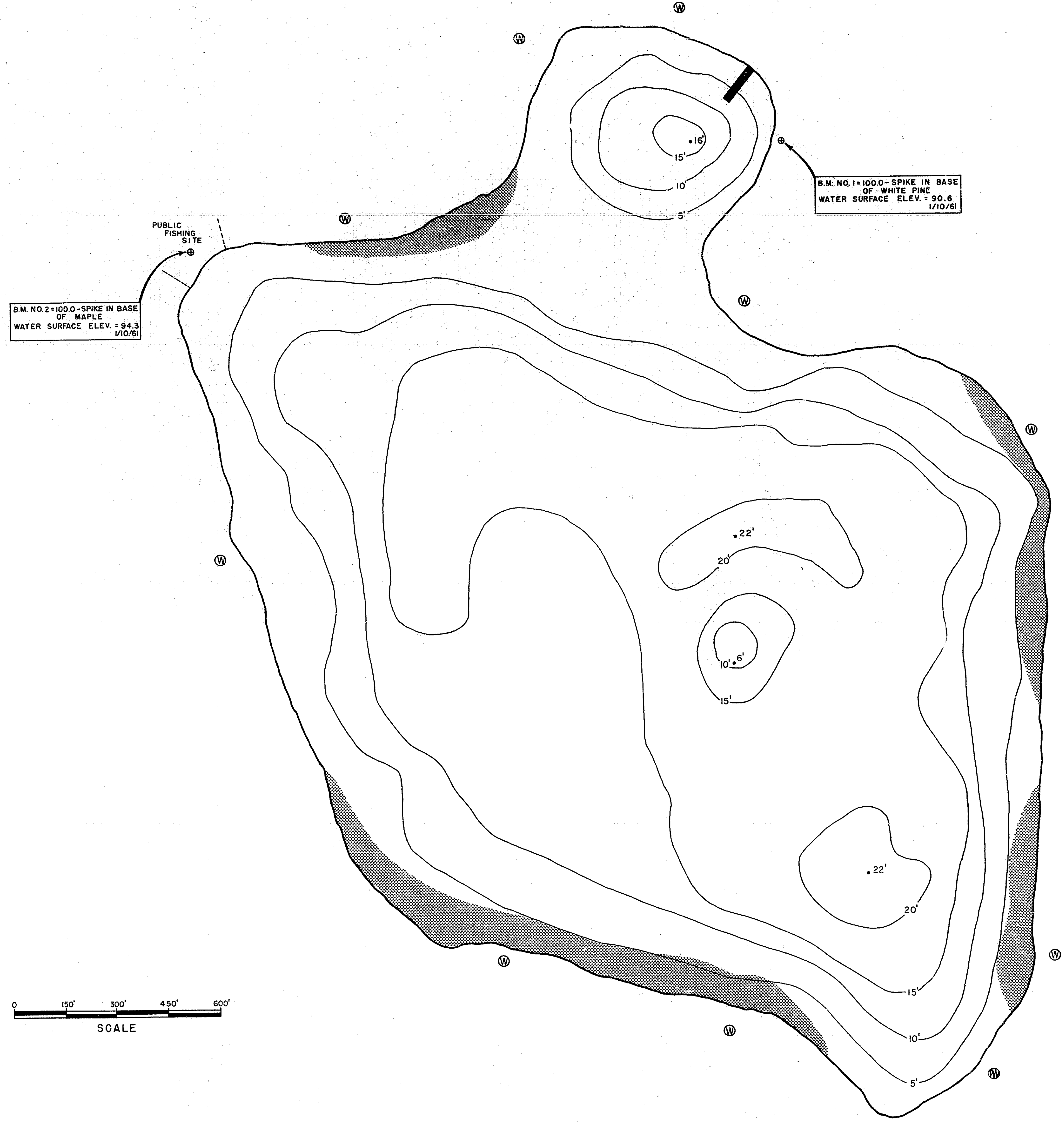



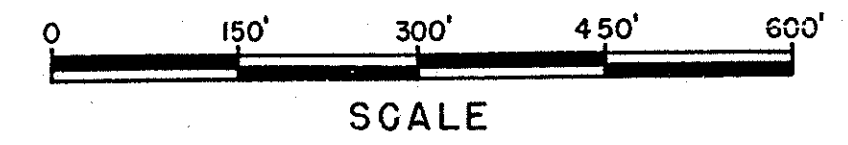
INSTITUTE FOR FISHERIES RESEARCH  
 DIVISION OF FISHERIES MICHIGAN CONSERVATION DEPT.  
 LAKE INVENTORY MAP  
**LAKE TWENTY-SEVEN**  
 AREA 112 ACRES  
 MARGINAL SURVEY AND SOUNDINGS BY  
 LAKE & STREAM IMPROVEMENT SECTION 1/4-6,10/61  
 OTSEGO COUNTY T.31N., R.4W., SEC. 27



B.M. NO. 2 = 100.0 - SPIKE IN BASE  
 OF MAPLE  
 WATER SURFACE ELEV. = 94.3  
 1/10/61

B.M. NO. 1 = 100.0 - SPIKE IN BASE  
 OF WHITE PINE  
 WATER SURFACE ELEV. = 90.6  
 1/10/61

PUBLIC  
 FISHING  
 SITE



LEGEND

- BOTTOM
- Sand
  - Organic
- OUTLINE & CONTOURS
- Shoreline
  - Contours
- SHORE FEATURES
- Wooded
  - Partly wooded
  - Dock