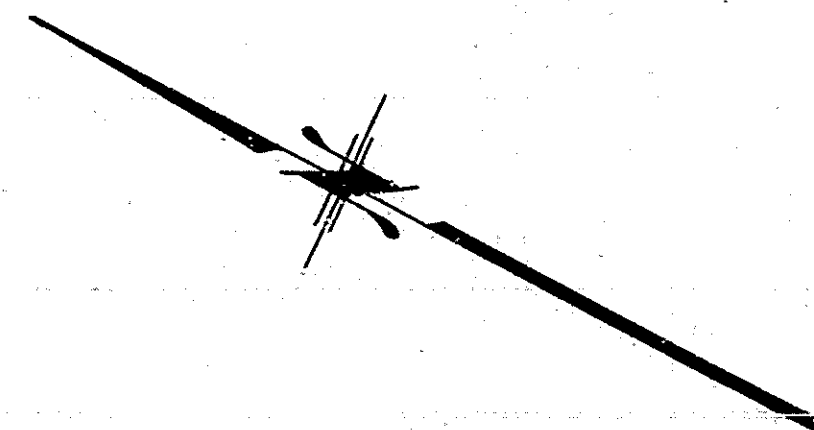
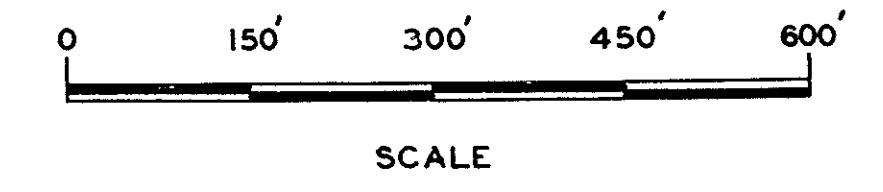
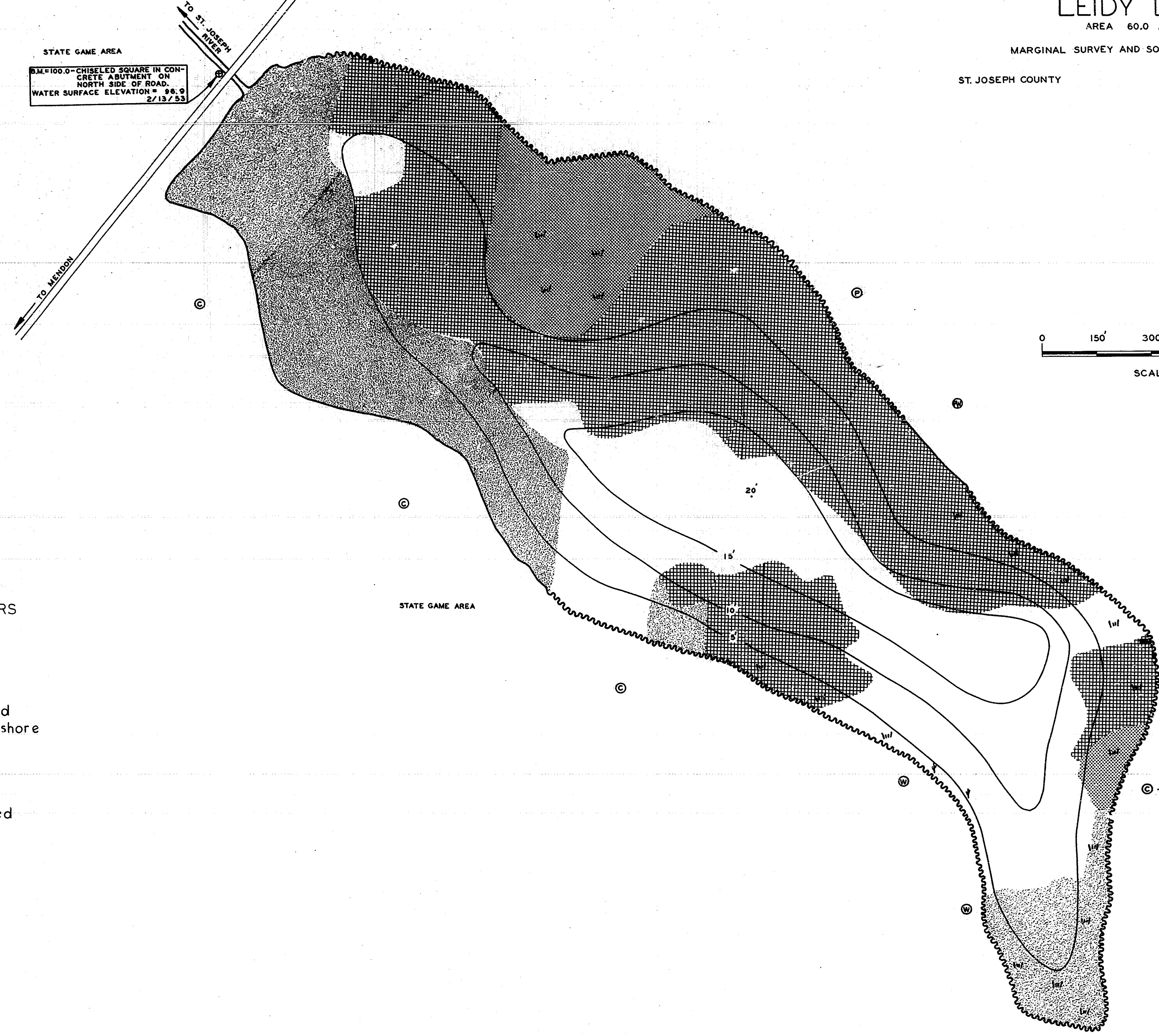


INSTITUTE FOR FISHERIES RESEARCH  
 DIVISION OF FISHERIES MICHIGAN CONSERVATION DEPT.  
 LAKE INVENTORY MAP  
**LEIDY LAKE**  
 AREA 60.0 ACRES  
 MARGINAL SURVEY AND SOUNDINGS 2/13/53  
 ST. JOSEPH COUNTY T. 5, 6 S., R. 9 W., SECS. 5, 32



STATE GAME AREA  
 B.M. 100.0 - CHISELED SQUARE IN CON-  
 CRETE ABUTMENT ON  
 NORTH SIDE OF ROAD.  
 WATER SURFACE ELEVATION = 98.9  
 2/13/53



- LEGEND**
- BOTTOM**
- Sand
  - Marl
  - Pulpy peat
  - Fibrous peat
- OUTLINE & CONTOURS**
- Shoreline
  - Contours
- SHORE FEATURES**
- Marsh
  - Brush
  - Improved road
  - Encroaching shore
  - Dock
  - Pasture
  - Cultivated
  - Wooded
  - Partly wooded
  - Outlet