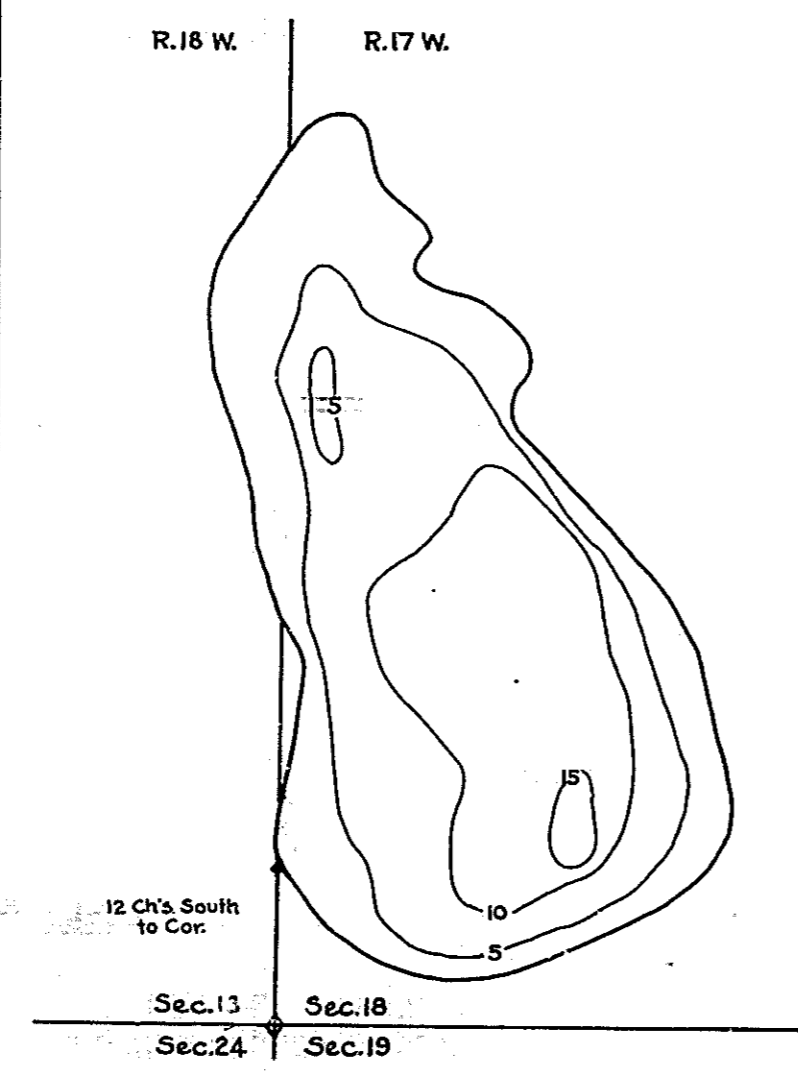


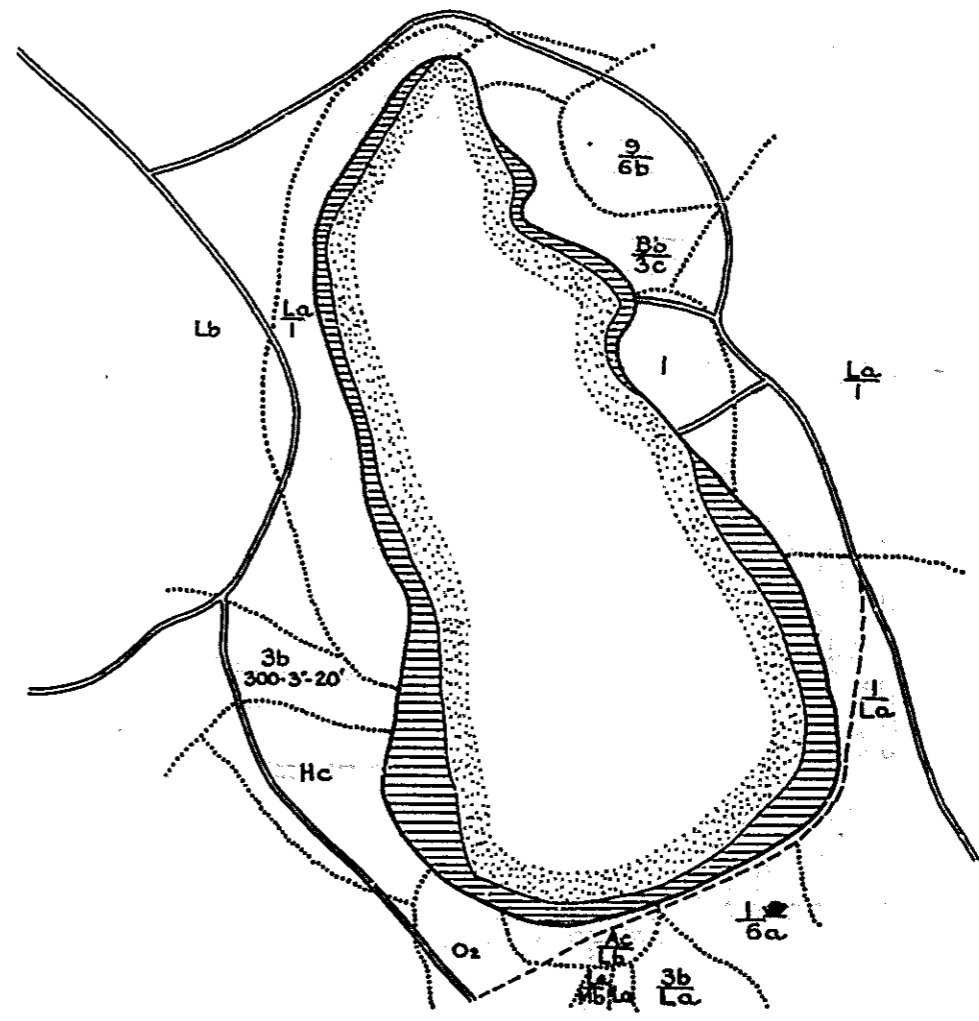
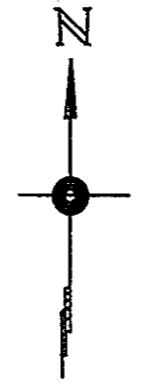
R-9
U.S. Department of Agriculture
Forest Service
LAKE AND STREAM SURVEY
BYERS LAKE
Hiawatha National Forest
Michigan

Location Sec. 18 T.44 N. R.17 W.
Sec. 13 T.44 N. R.18 W.
Scale 8 Inches = 1 Mile

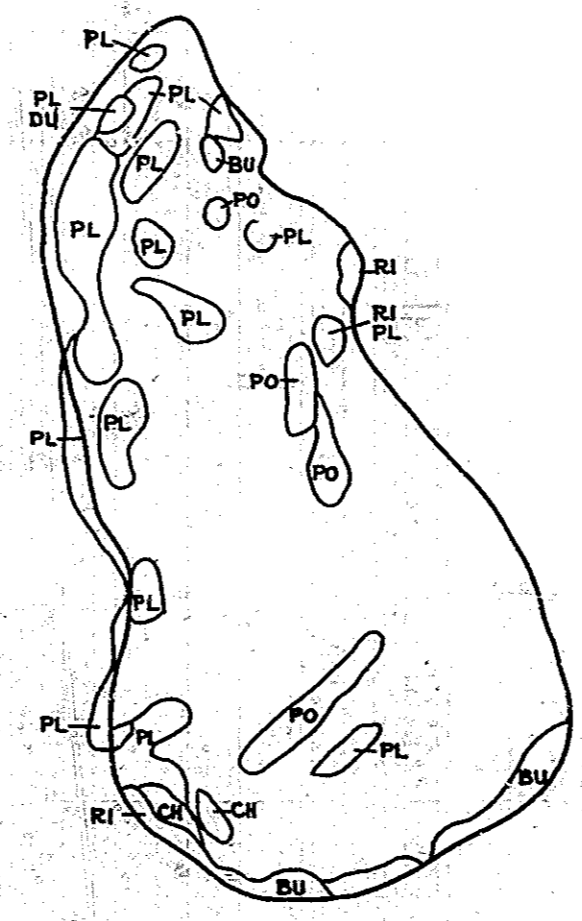
Area: 172 Acres
Length of Shore Line 2.25 Miles



Contour Map
Contour Interval - 5'



Cover Type and
Lake Bottom Soil Type Map



Aquatic Vegetation Map