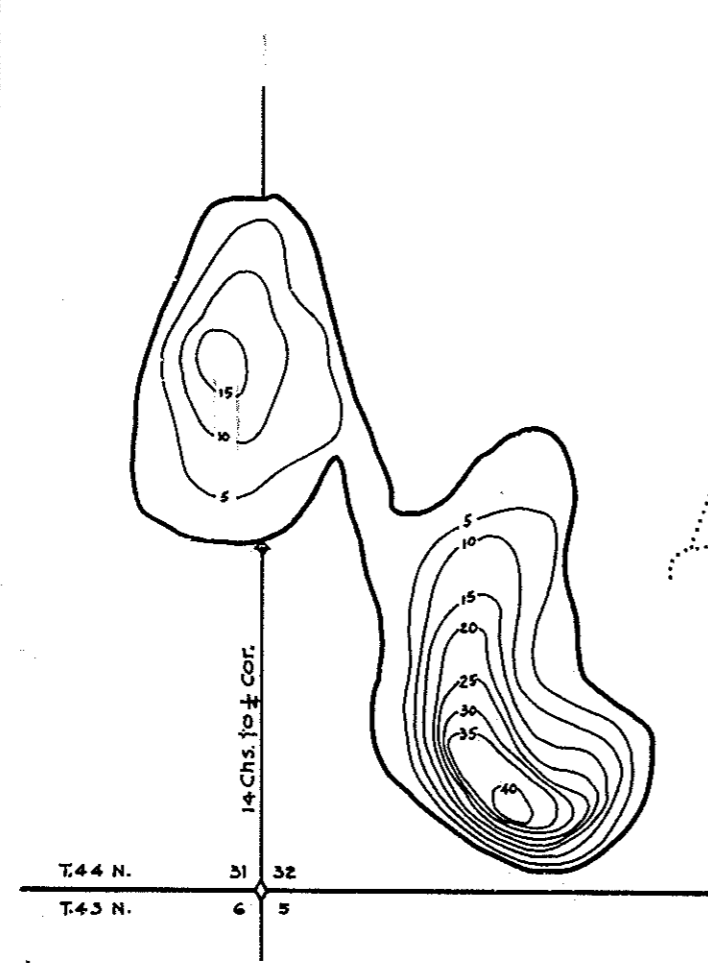
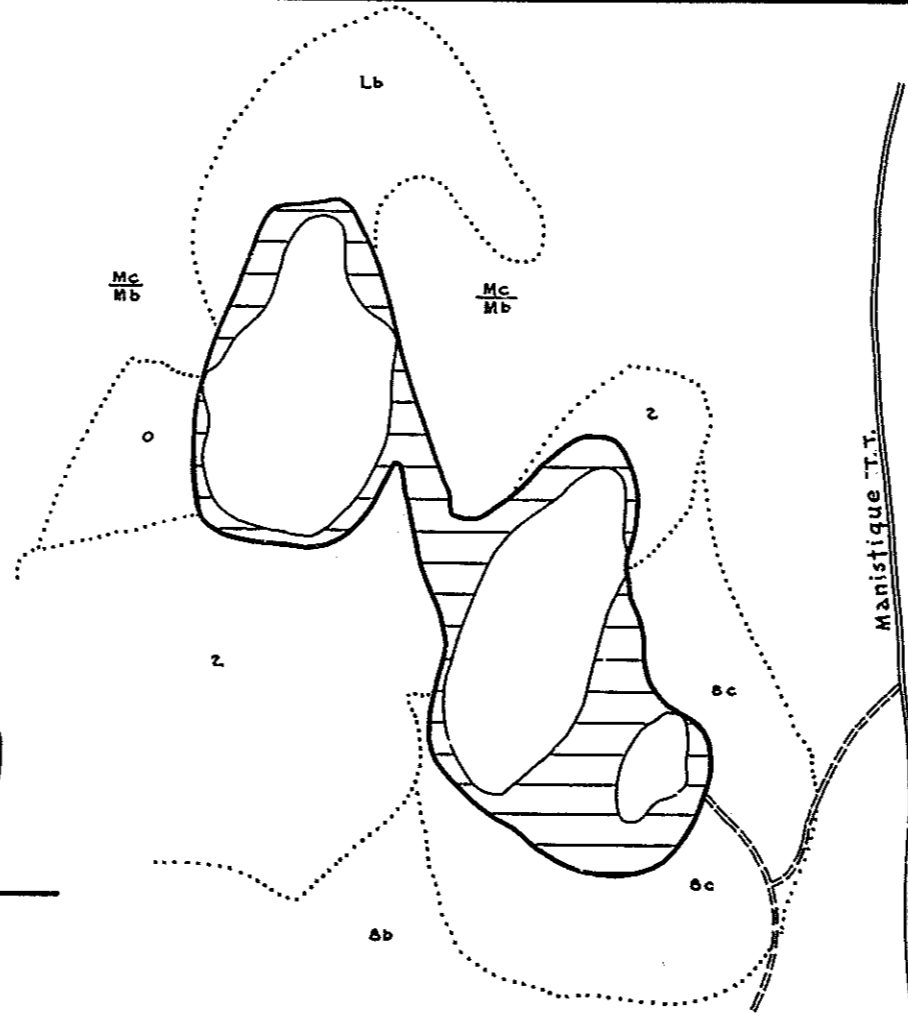


R-9
 U.S. Department of Agriculture
 Forest Service
 LAKE AND STREAM SURVEY
TOMS LAKE - VERDANT LAKE
 Hiawatha National Forest
 Michigan

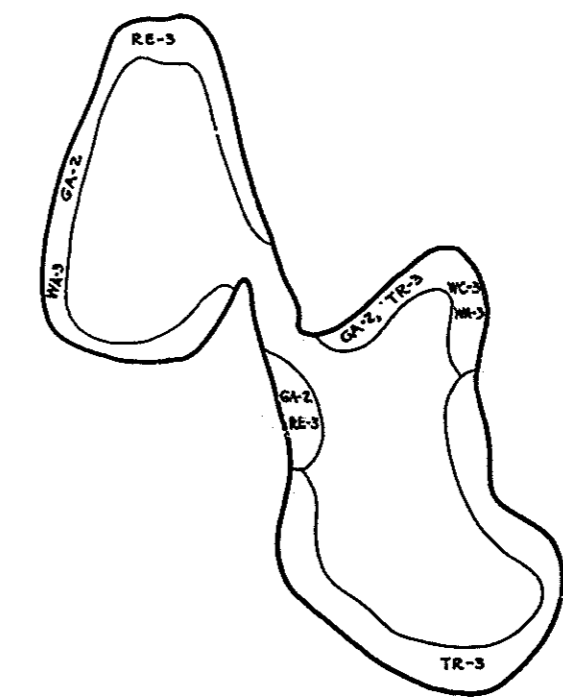
Toms Lake
 Location: Sec. 31 & 32, T.44N. R.18W.
 Scale: 16 Inches = 1 Mile
 Area 23 Acres
 Length of Shoreline 1.12 Miles



Contour Map
 Contour Interval = 5'

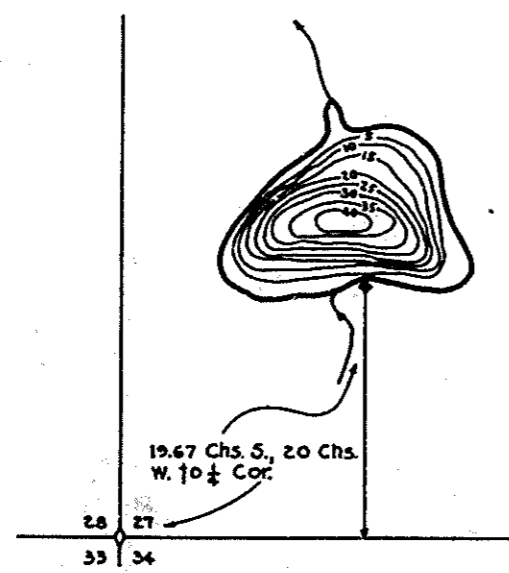


Cover Type And
 Lake Bottom Soil Type Map

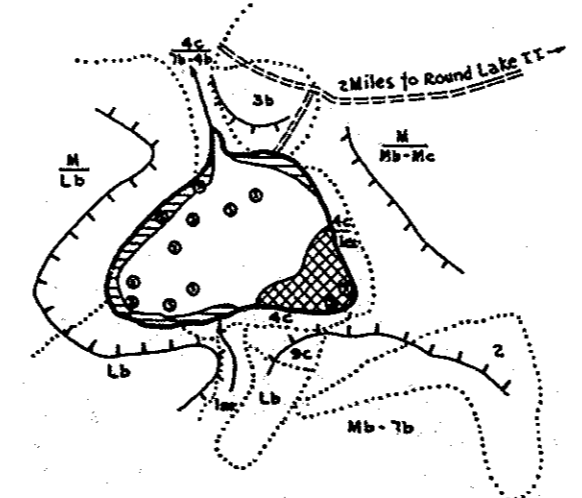


Aquatic Vegetation Map

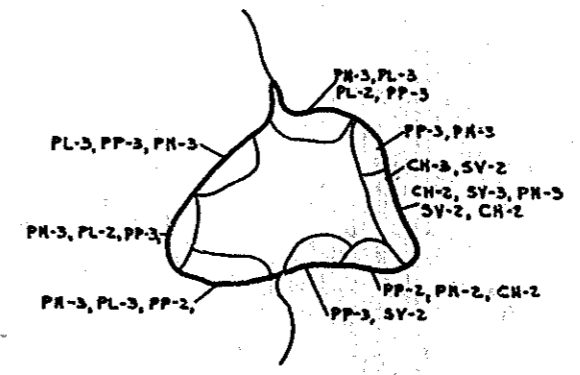
Verdant Lake
 Location: Sec. 27, T.44N. R.18W.
 Scale 8 Inches = 1 Mile
 Area 19 Acres
 Length of Shoreline .75 Miles



Contour Map
 Contour Interval = 5'



Cover Type And
 Lake Bottom Soil Type Map



Aquatic Vegetation Map