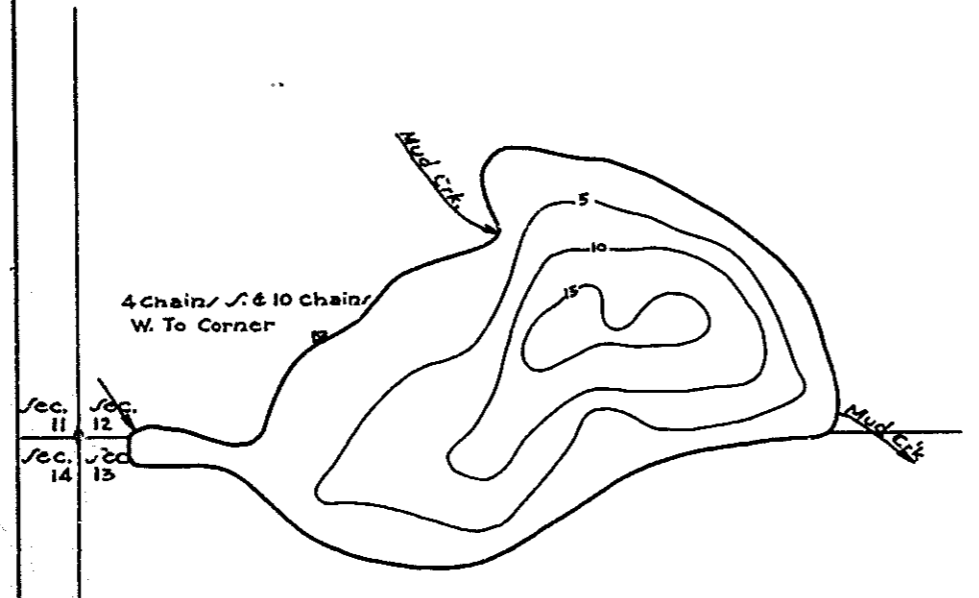


65-9-7

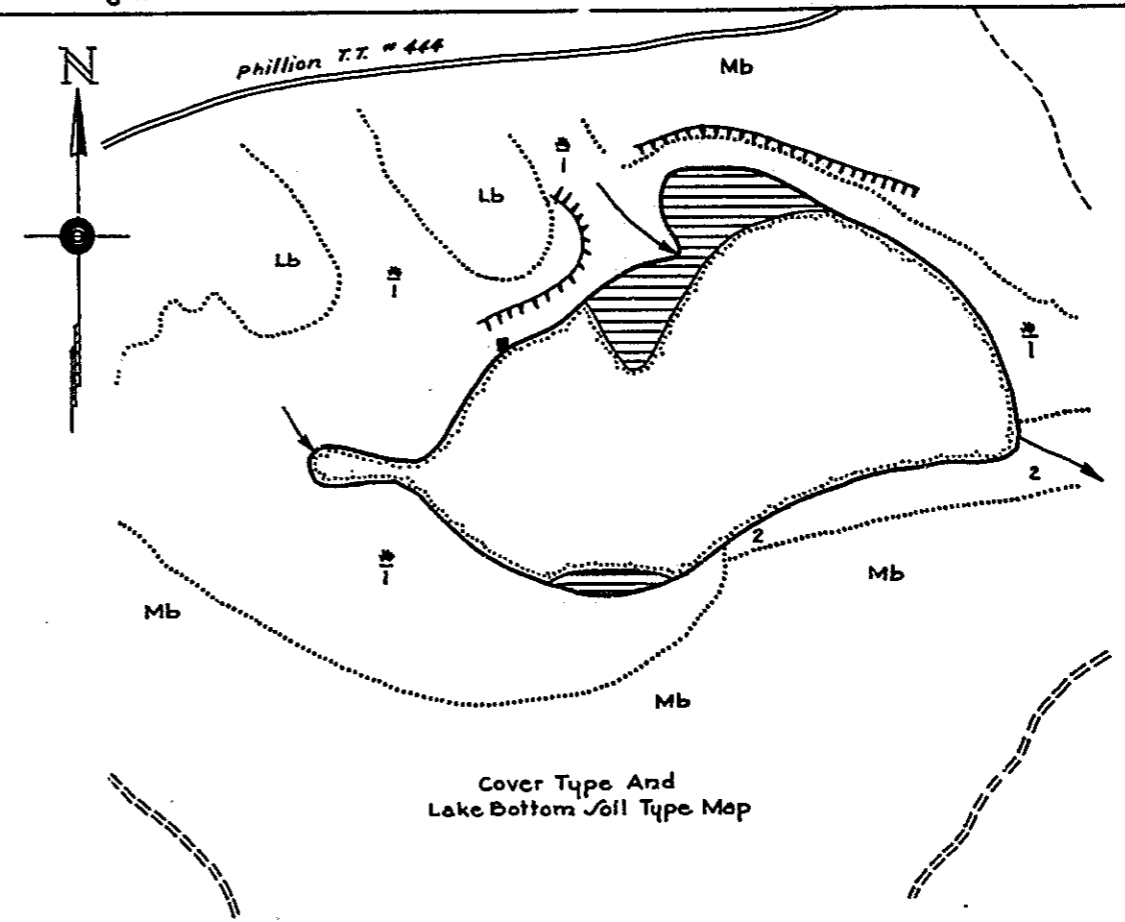
R-9  
U.S. Department of Agriculture  
Forest Service  
LAKE AND STREAM SURVEY  
VANCE LAKE  
Hiawatha National Forest  
Michigan

Location: Secs. 12 & 13 - T. 44 N. R. 18 W.  
Scale: 16" = 1 Mile

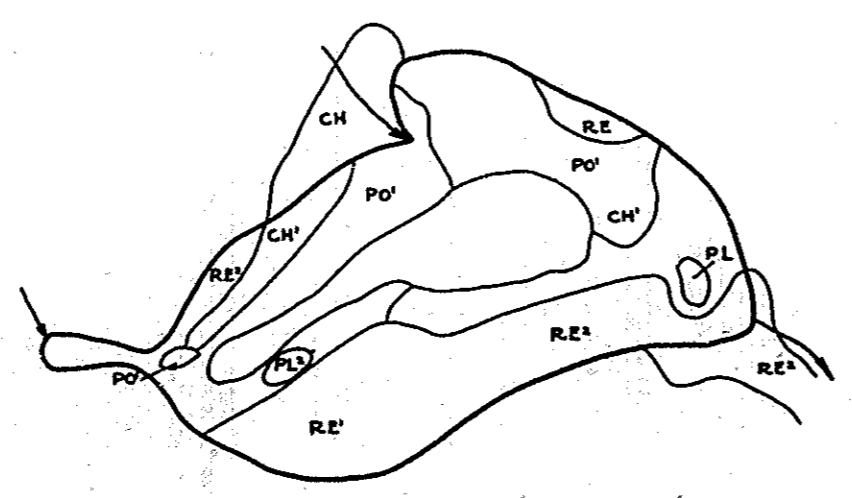
Area: 24.5 Acres  
Length of Shoreline: 94 Miles



Contour Map  
Contour Interval 5'



Cover Type And  
Lake Bottom Soil Type Map



Aquatic Vegetation Map

J-6-53