

MICHIGAN DEPARTMENT OF CONSERVATION
CROOKED LAKE

AREA 110 ACRES






VAN BUREN COUNTY T. 4 S., R. 16 W., SEC. 32
 SURVEY AND SOUNDINGS SEPT. 10-SEPT. 14, 1965

LEGEND

BOTTOM

-  Sand
-  Organic
-  Gravel

SHORE FEATURES

-  Steep slope
-  Wooded
-  Partly wooded
-  Improved road
-  Intermittent inlet or outlet

B.M. No. 3=97.4-CHISELED CROSS
 IN CEMENT AT BASE
 OF FENCE POST
 WATER SURFACE ELEVATION=95.3
 9/10/65



B.M. No. 2=102.3-CHISELED CROSS
 ON TOP OF CULVERT
 WATER SURFACE ELEVATION=95.3
 9/10/65

B.M. No. 1=100.0-CHISELED CROSS
 IN TOP OF MACHINE BOLT AT
 SOUTH END OF SEA WALL
 WATER SURFACE ELEVATION=95.3
 9/10/65

