

INSTITUTE FOR FISHERIES RESEARCH
DIVISION OF FISHERIES MICHIGAN CONSERVATION DEPT.

LAKE INVENTORY MAP
TRAMBLY LAKE
AREA 10.1 ACRES





MARGINAL SURVEY AND SOUNDINGS 2/5/42

WASHTENAW COUNTY


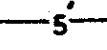
T. 1 S., R. 3 E., SEC. 13

LEGEND

BOTTOM

-  Marl
-  Marl and Fibrous peat
-  Marl and Pulpy peat
-  Pulpy peat

OUTLINE & CONTOURS

-  Shoreline
-  Contours

SHORE FEATURES

-  Unimproved road
-  Dock
-  Brush
-  Slope
-  Marsh
-  Cultivated
-  Wooded
-  Partly wooded
-  Outlet
-  Inlet

