






























Legend

Bottom	Shore features
<p>O Organic</p> <p>M Marl</p> <p>S Sand</p> <p> Gravel</p> <p> Rocks</p> <p>BR Bed rock</p> <p> Deadheads (or snags)</p> <p> Stumps</p> <p># Brush shelter</p> <p>X Trash</p>	<p> Improved road (applying to gravel or pavement)</p> <p> Unimproved road</p> <p>- - - Trail (foot trail, not passable for cars)</p> <p>+ + + + Railroad</p> <p> Bridge</p> <p>Culvert (no symbol; use word "culvert" with arrow to show location)</p> <p> Building (if public or semi-public, also designated as "Hotel," "Store," etc.)</p> <p> Boathouse</p> <p> Dock</p> <p> Steep slope (use in series, showing course of formation)</p> <p> Wooded</p> <p> Partly wooded</p> <p> Pasture (or cleared land)</p> <p> Cultivated land</p> <p> Brush</p> <p> Marsh</p> <p> Spring</p> <p> Inlet</p> <p> Intermittent inlet</p> <p> Outlet</p> <p> Intermittent outlet</p> <p> Dam</p> <p> Beaver dam</p> <p> Beaver house</p> <p> Bench mark</p>
Outline and Contours	
<p> Shoreline</p> <p> Encroaching shore</p> <p> Breakwater</p> <p>— 5' — Contours</p>	