


# Calhoun County T04S R08W Athens Township Block 4


## LEGEND


 BBA Point Sampling Locations (each numbered)


 Priority Block (1/4 twp)

 Other Blocks


USGS Topographic Information:


 Major and County Roads


 Trails and Two-tracks


 Topographic Lines


Landuse / Landcover Backdrop

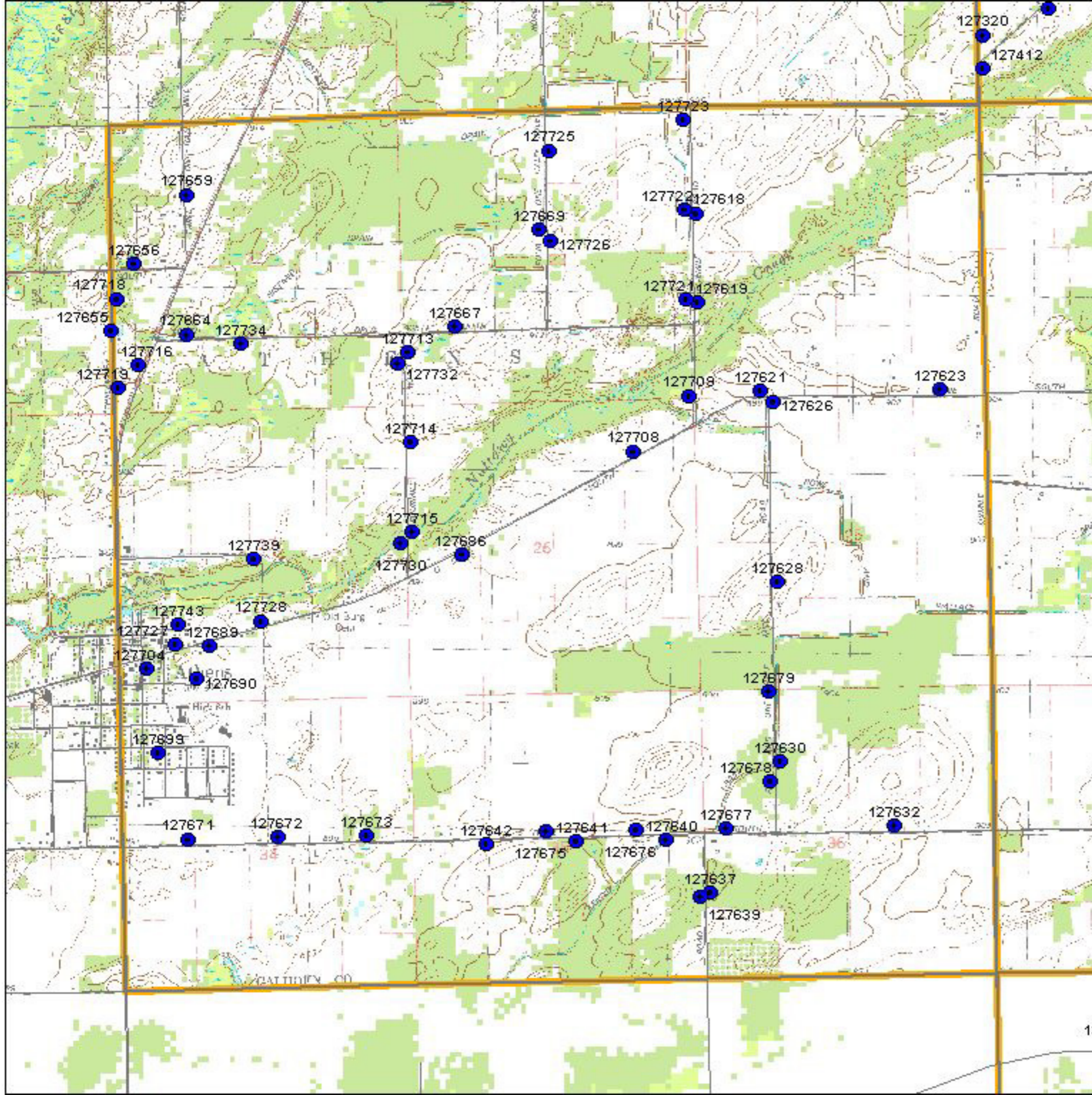
 City Blocks

 Open Land, Residential, etc. incl. agriculture lands

 Mixed/ Deciduous / Evergreen Forest

 Woody Wetlands, Emergent / Herbaceous Wetlands

 Open Water



0 0.1 0.2 0.3 0.4 0.5 Miles



0 0.2 0.4 0.6 Kilometers



(rev. 2005 may 18)