


# Newaygo County T16N R13W Lilley Township Block 1


## LEGEND


 BBA Point Sampling Locations (each numbered)


 Priority Block (1/4 twp)

 Other Blocks


USGS Topographic Information:


 Major and County Roads


 Trails and Two-tracks


 Topographic Lines


Landuse / Landcover Backdrop

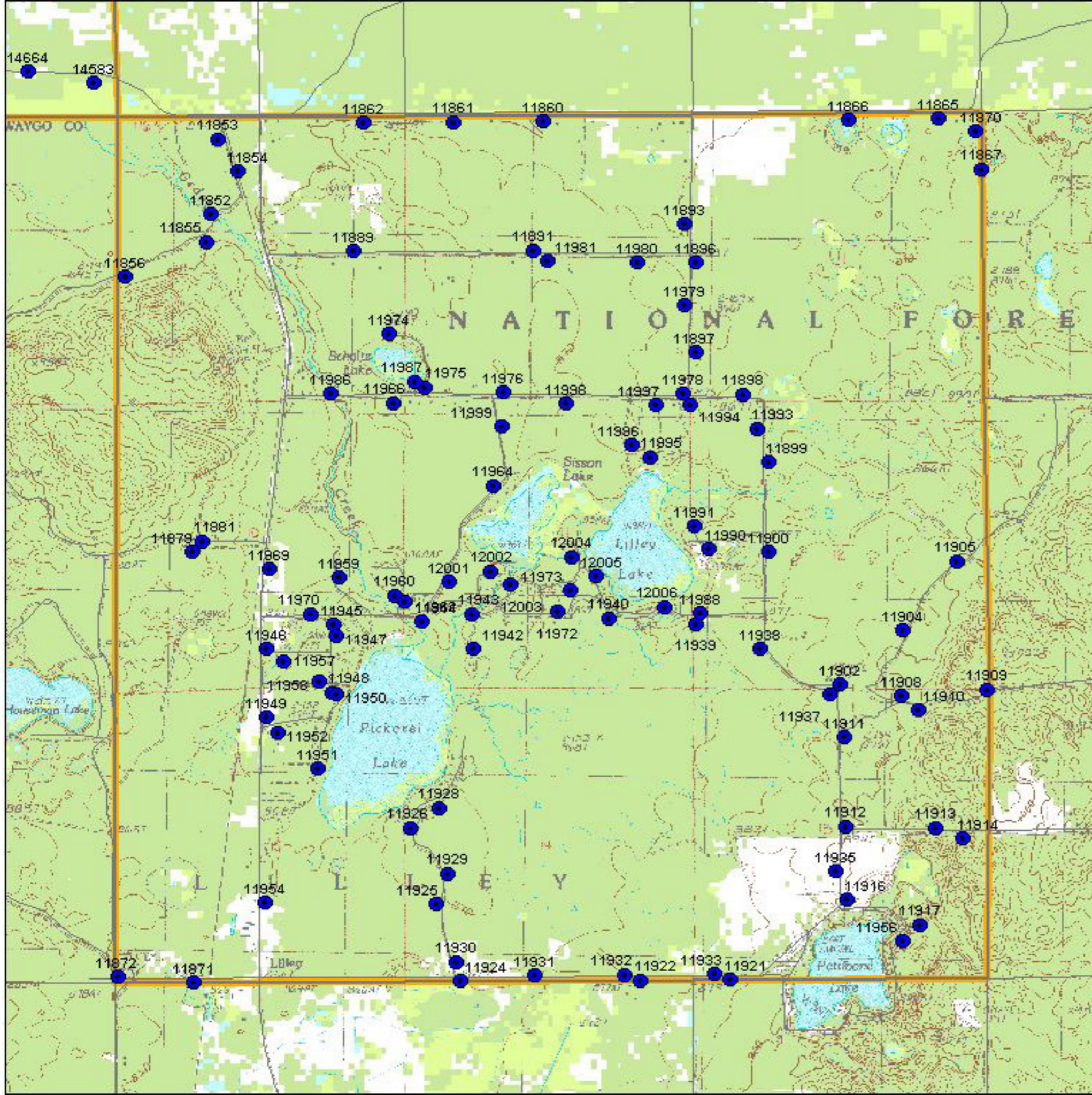
 City Blocks

 Open Land, Residential, etc. incl. agriculture lands

 Mixed/ Deciduous / Evergreen Forest

 Woody Wetlands, Emergent / Herbaceous Wetlands

 Open Water



(rev. 2005 may 18)