



TIMBER SALE MAP

This information provided by authority of Part 525, 1994 PA 451, as amended.

Sale Number 54-003-24	Date 07/15/2024
Scale 1:24,000	Page 1
	Of 1

Forest Management Unit Atlanta Mgt Unit	County Presque Isle	Mapped By: T. Kubitskey
		Cruised By: T. Kubitskey

Township 35N	Range 03E	Section(s) and Subdivision(s) Sec. 10 S1/2SW; Sec. 14 SESW,S1/2SE; Sec. 15 NWNW,S1/2NW,SW,W1/2SE;
------------------------	---------------------	--

Cover Type

A = Aspen	J = Jack Pine	O = Oak	U = Upland Brush
B = Paper Birch	K = Rock	P = Lowland Poplar	UM = Upland Mix Forest
C = Cedar	L = Lowland Brush	Q = Mixed Swamp Conifer	V = Bog or Marsh
D = Treed Bog	LM = Lowland Mix Forest	R = Red Pine	W = White Pine
E = Swamp Hardwoods	M = Maple, Beech, Birch	S = Black Spruce	X = Non Stocked
F = Spruce/Fir	MC = Mixed Conifer	T = Tamarack	Y = Sand
G = Grass	MD = Mixed Deciduous	Z = Water	
H = Hemlock	N = Marsh		

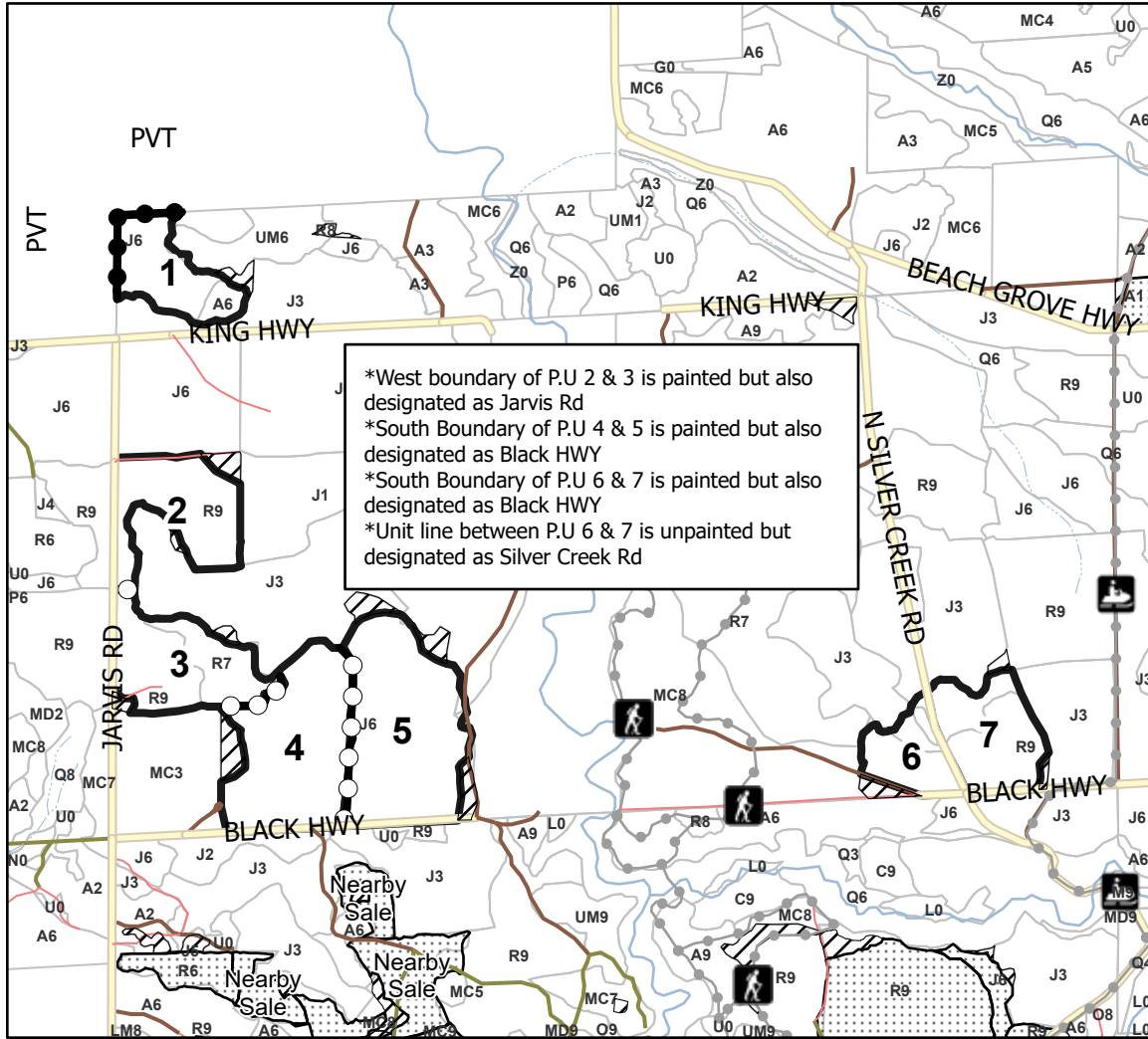

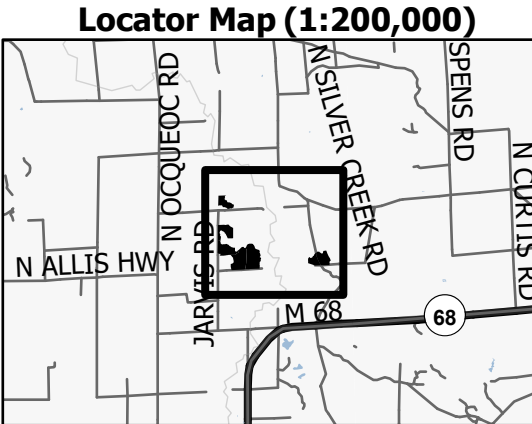
Density

0 = Non Stocked	5 = Pole Timber Medium
1 = Seedling Sapling Poor	6 = Pole Timber Well
2 = Seedling Sapling Medium	7 = Saw Timber Poor
3 = Seedling Sapling Well	8 = Saw Timber Medium
4 = Pole Timber Poor	9 = Saw Timber Well

PU #	Acres	PU #	Acres
1	20.8	5	54.1
2	28.3	6	15.6
3	31.9	7	25.9
4	46.8		

Who's Line Red Pine

223.4 Acres



Legend

- Sale Boundary (Red)
- Payment Unit (Yellow)
- Private Line (Blue)
- Nearby Timber Sale
- Stand
- Retention Areas
- Recreational Trail
- Drain
- Intermittent Stream
- Perennial River
- Primary Forest Road
- Secondary Forest Road
- Forest Access Route
- Administrative Access Only
- County Road

Use QR Code to open Map in App

