



TIMBER SALE MAP

This information provided by authority of Part 525, 1994 PA 451, as amended.

Sale Number 63-804-24	Date 01/09/2024	
Scale 1:20,904	Page 1	Of 1


Forest Management Unit Cadillac Mgt Unit	County Wexford	Mapped By: Joel Taylor
		Cruised By: Krugh

Township 22N	Range 11W	Section(s) and Subdivision(s) Sec. 10 SWNE,NWSE; Sec. 16 NENW,NWNE; Sec. 8 E1/2SE; Sec. 9 SWNW,SW,SWSE;
------------------------	---------------------	--

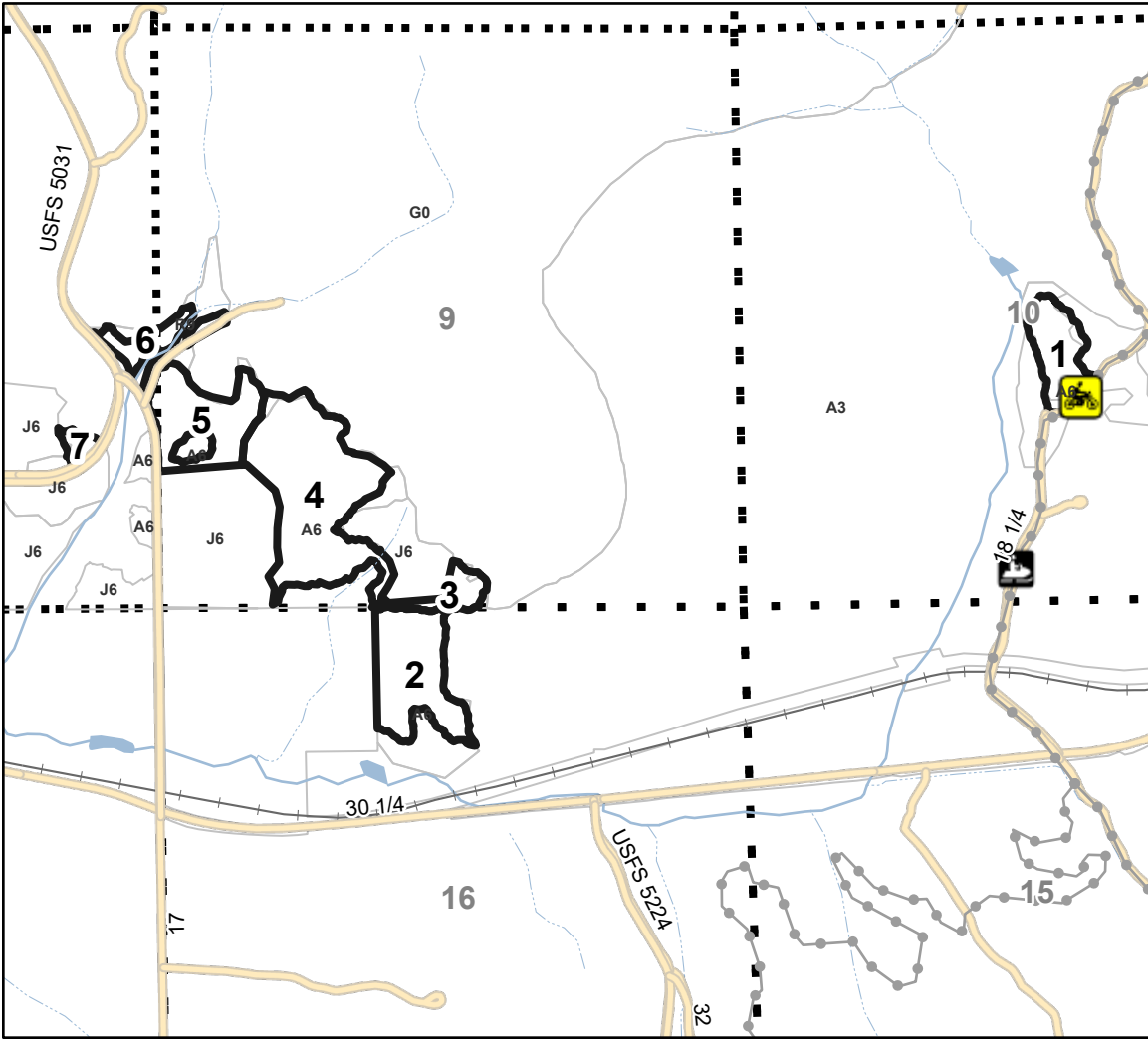
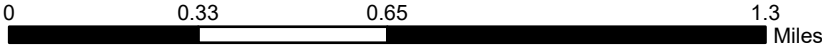
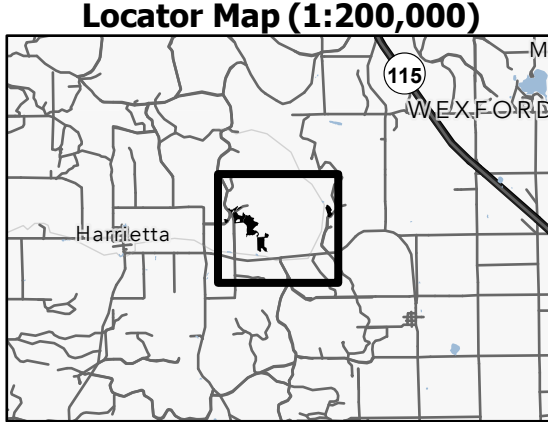
Cover Type			
A = Aspen	J = Jack Pine	O = Oak	U = Upland Brush
B = Paper Birch	K = Rock	P = Lowland Poplar	UM = Upland Mix Forest
C = Cedar	L = Lowland Brush	Q = Mixed Swamp Conifer	V = Bog or Marsh
D = Treed Bog	LM = Lowland Mix Forest	R = Red Pine	W = White Pine
E = Swamp Hardwoods	M = Maple, Beech, Birch	S = Black Spruce	X = Non Stocked
F = Spruce/Fir	MC = Mixed Conifer	T = Tamarack	Y = Sand
G = Grass	MD = Mixed Deciduous		Z = Water
H = Hemlock	N = Marsh		

Density	
0 = Non Stocked	5 = Pole Timber Medium
1 = Seedling Sapling Poor	6 = Pole Timber Well
2 = Seedling Sapling Medium	7 = Saw Timber Poor
3 = Seedling Sapling Well	8 = Saw Timber Medium
4 = Pole Timber Poor	9 = Saw Timber Well

PU #	Acres	PU #	Acres
1	9.1	5	14.5
2	17.2	6	5.5
3	3.8	7	2
4	34		



GNA2
Harrietta
Hills 2
86.1
Acres



Legend	
	Payment Unit (Orange)
	Stand
	Sections
	Recreational Trail
	Active Railroad
	Intermittent Stream
	Perennial River
DNR Roads	
	Primary Forest Road
	Secondary Forest Road
	Forest Access Route
	Administrative Access Only
	Non-DNR Road

Use QR Code to open Map in App

