



TIMBER SALE MAP

This information provided by authority of Part 525, 1994 PA 451, as amended.

| | | |
|---------------------------------|---------------------------|----------------|
| Sale Number 63-802-24 | Date 04/19/2024 | |
| Scale 1:10,000 | Page 1 | Of 1 |

| | | |
|--|--------------------------|--------------------------------|
| Forest Management Unit Cadillac Mgt Unit | County Wexford | Mapped By: Joel Taylor |
| | | Cruised By: Joel Taylor |

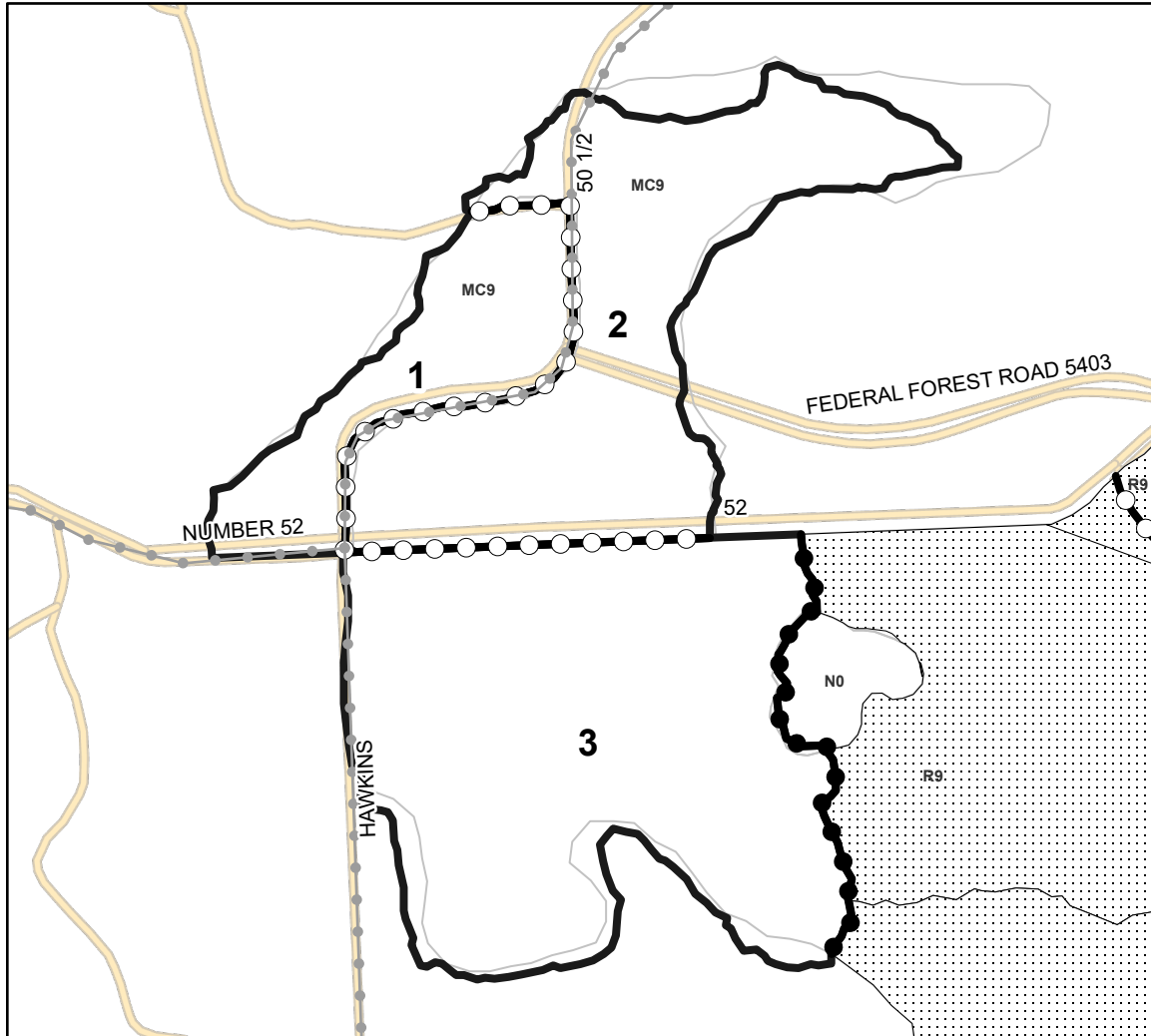


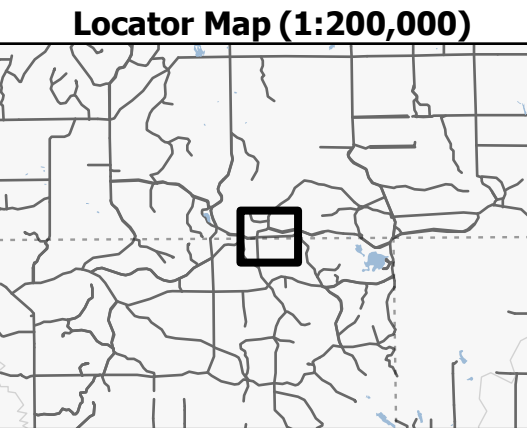
| | | |
|------------------------------|---------------------|--|
| Township 20N / 21N | Range 11W | Section(s) and Subdivision(s) Sec. 2 NWNW; Sec. 3 NENE; Sec. 35 E1/2SW,N1/2SE,SWSE; |
|------------------------------|---------------------|--|

| Cover Type | | | |
|---------------------|-------------------------|-------------------------|------------------------|
| A = Aspen | J = Jack Pine | O = Oak | U = Upland Brush |
| B = Paper Birch | K = Rock | P = Lowland Poplar | UM = Upland Mix Forest |
| C = Cedar | L = Lowland Brush | Q = Mixed Swamp Conifer | V = Bog or Marsh |
| D = Treed Bog | LM = Lowland Mix Forest | R = Red Pine | W = White Pine |
| E = Swamp Hardwoods | M = Maple, Beech, Birch | S = Black Spruce | X = Non Stocked |
| F = Spruce/Fir | MC = Mixed Conifer | T = Tamarack | Y = Sand |
| G = Grass | MD = Mixed Deciduous | | Z = Water |
| H = Hemlock | N = Marsh | | |

| Density | |
|-----------------------------|------------------------|
| 0 = Non Stocked | 5 = Pole Timber Medium |
| 1 = Seedling Sapling Poor | 6 = Pole Timber Well |
| 2 = Seedling Sapling Medium | 7 = Saw Timber Poor |
| 3 = Seedling Sapling Well | 8 = Saw Timber Medium |
| 4 = Pole Timber Poor | 9 = Saw Timber Well |

| PU # | Acres |
|------|-------|
| 1 | 20.8 |
| 2 | 50.4 |
| 3 | 77.1 |

GNA2 Sled City 148.3 Acres



| Legend | |
|--------|--------------------------------|
| | Against USFS (Orange) |
| | Payment Unit (Orange) |
| | Against Adjacent Sale (Orange) |
| | Nearby Timber Sales |
| | Stand |
| | Recreational Trail |
| | Non-DNR Road |

Use QR Code to open Map in App

