



TIMBER SALE MAP

This information provided by authority of Part 525, 1994 PA 451, as amended.

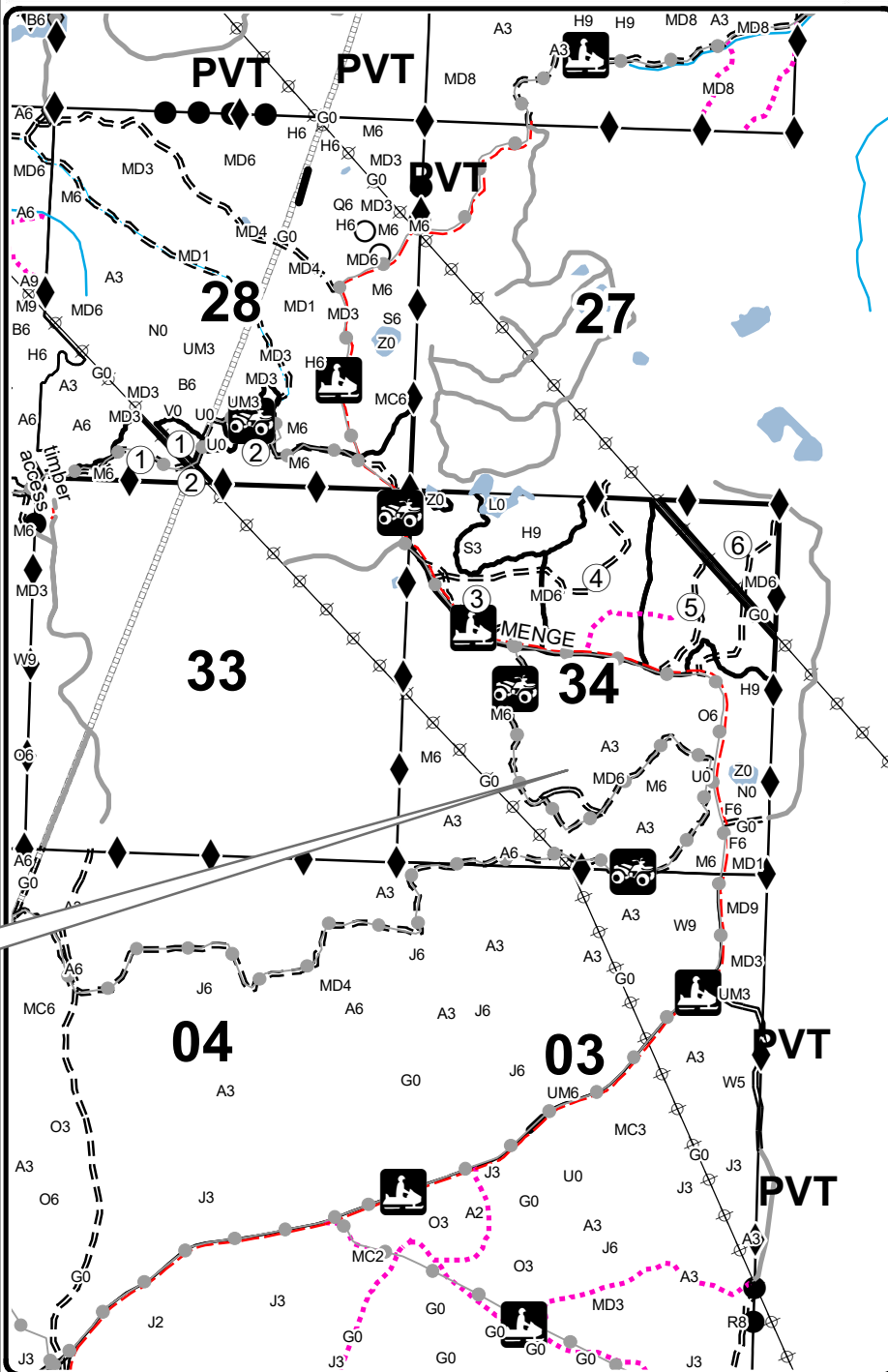
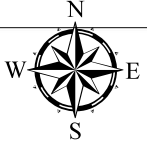
Forest Management Unit Baraga		County Baraga	Mapped By Carlson	Date 9/29/2023	Page 1	of 1
Township 50N	Range 34W	Section(s) and Subdivision(s) Sec 28 - S1/2SW, NWSE, S1/2SE; Sec 34 - NW, NE			Scale 1:31,680	
Cruised By Baraga Staff						

Cover Type

A = Aspen	H = Hemlock	N = Marsh	U = Upland Brush
B = Paper Birch	J = Jack Pine	O = Oak	UM = Upland Mixed
C = Cedar	L = Lowland Brush	P = Lowland Poplar	V = Bog or Marsh
D = Treed Bog	LM = Lowland Mixed	Q = Mixed Swamp Conifer	W = White Pine
E = Swamp Hdwoods	M = Mpl, Bch, Brch	R = Red Pine	X = Non Stocked
F = Spruce Fir	MC = Mixed Conifer	S = Black Spruce	Z = Water
G = Grass	MD = Mixed Deciduous	T = Tamarack	

Density

0 = Non Stocked	5 = Pole Timber Medium
1 = Seedling Sapling Poor	6 = Pole Timber Well
2 = Seedling Sapling Medium	7 = Saw Timber Poor
3 = Seedling Sapling Well	8 = Saw Timber Medium
4 = Pole Timber Poor	9 = Saw Timber Well

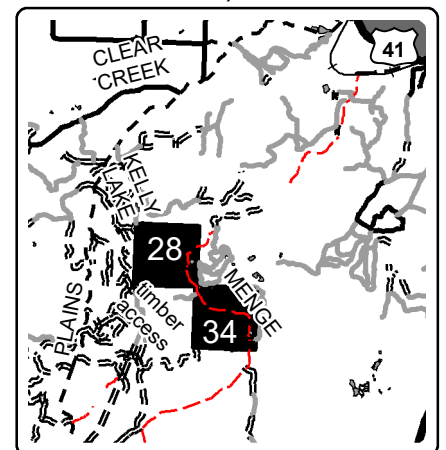


Legend

- Stand Boundaries
- Recreational Trail
- Survey Corners
- Field Grade Corners
- Secondary Forest Road
- Forest Access Route
- County Road - Seasonal
- Private
- Temporary Management Access
- Intermittent Stream
- Perennial River
- Lakes and Rivers
- DNR_SDE.DNR_MIFI.Compartments
- Against State (Red)
- Payment Unit (Red)
- Private Line (Blue)

Locator Map

1:200,000



0 0.1250.25 0.5 0.75 1 Miles