



TIMBER SALE MAP

This information provided by authority of Part 525, 1994 PA 451, as amended.

Sale Number 11-010-24	Date 04/22/2024	
Scale 1:15,840	Page 1	Of 1

Forest Management Unit Baraga Mgt Unit	County Houghton	Mapped By: Ryan Mattila
		Cruised By: Baraga Staff

Township 51N	Range 36W	Section(s) and Subdivision(s) Sec. 14 SESW; Sec. 23 E1/2NW,NE,NESW,NWSE;
------------------------	---------------------	--

Cover Type

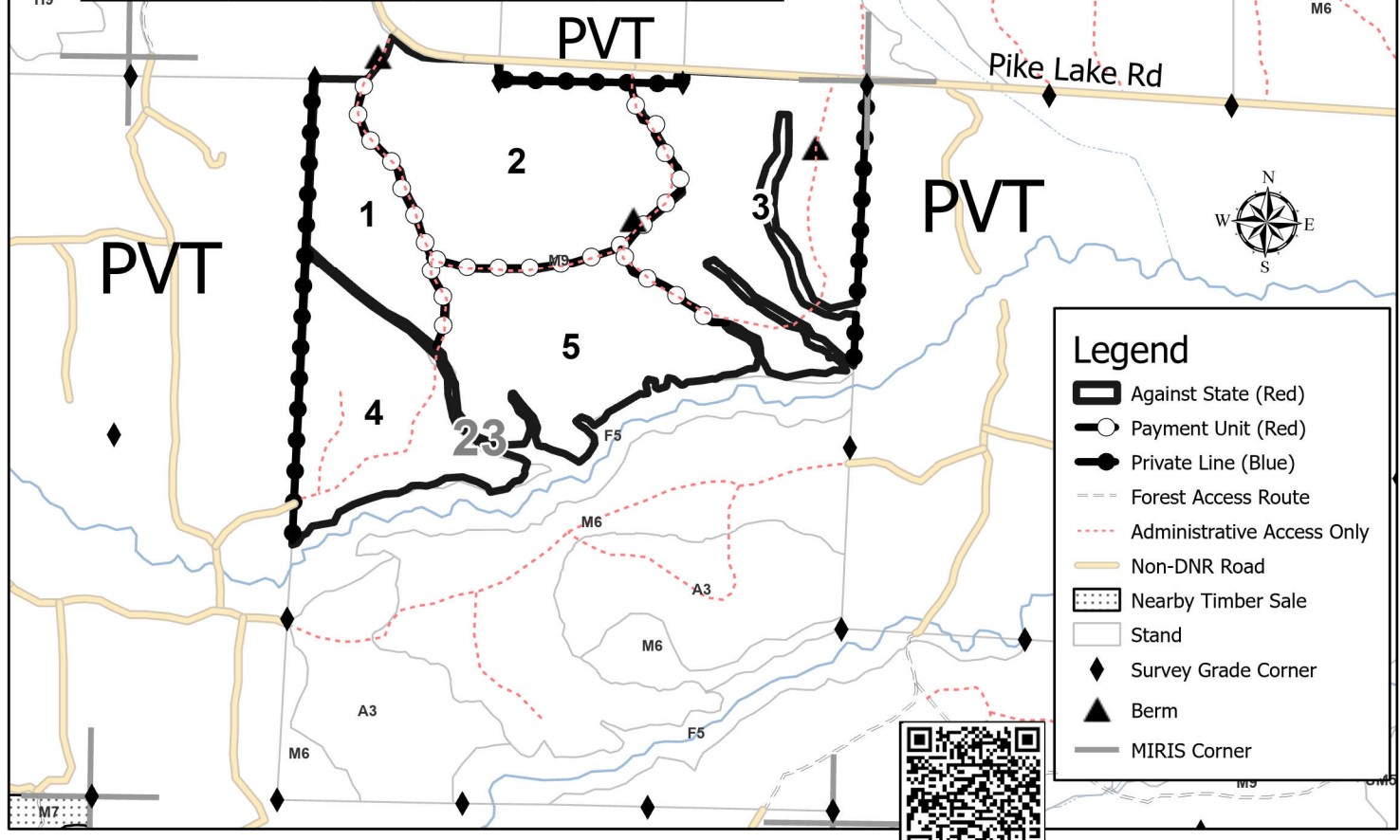
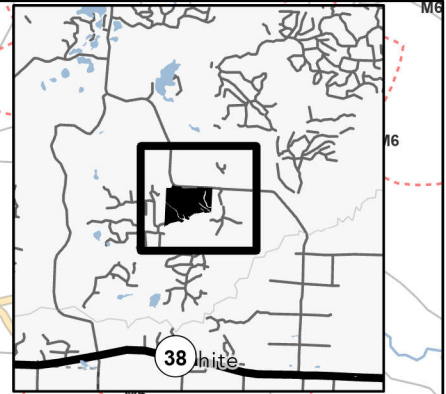
A = Aspen	J = Jack Pine	O = Oak	U = Upland Brush
B = Paper Birch	K = Rock	P = Lowland Poplar	UM = Upland Mix Forest
C = Cedar	L = Lowland Brush	Q = Mixed Swamp Conifer	V = Bog or Marsh
D = Treed Bog	LM = Lowland Mix Forest	R = Red Pine	W = White Pine
E = Swamp Hardwoods	M = Maple, Beech, Birch	S = Black Spruce	X = Non Stocked
F = Spruce/Fir	MC = Mixed Conifer	T = Tamarack	Y = Sand
G = Grass	MD = Mixed Deciduous	Z = Water	
H = Hemlock	N = Marsh		

Density

0 = Non Stocked	5 = Pole Timber Medium
1 = Seedling Sapling Poor	6 = Pole Timber Well
2 = Seedling Sapling Medium	7 = Saw Timber Poor
3 = Seedling Sapling Well	8 = Saw Timber Medium
4 = Pole Timber Poor	9 = Saw Timber Well


Locator Map (1:200,000)

Flatlander HDWD						
Houghton, Compartment 46						
UNIT	1	2	3	4	5	TOTALS
ACRES	24.5	60.9	61.6	38.8	49.2	235.0
Sawlogs MBF						
Basswood	5.5	13.7	13.8	8.7	11.0	52.7
Black Cherry	0.5	1.3	1.3	0.8	1.0	4.9
Red Maple	5.2	13.0	13.3	8.3	10.5	50.3
Sugar Maple	24.6	61.1	61.8	38.9	49.4	235.8
Yellow Birch	0.5	1.2	1.2	0.7	0.9	4.5
TOTAL	36.3	90.3	91.4	57.4	72.8	348.2
Pulpwood CORDS						
Basswood	19	48	48	31	39	185
Mixed Hardwood	162	403	409	257	327	1558
TOTAL	181	451	457	288	366	1743



Legend

- Against State (Red)
- Payment Unit (Red)
- Private Line (Blue)
- Forest Access Route
- Administrative Access Only
- Non-DNR Road
- Nearby Timber Sale
- Stand
- Survey Grade Corner
- Berm
- MIRIS Corner



Use QR Code to open Map in App