



TIMBER SALE MAP

This information provided by authority of Part 525, 1994 PA 451, as amended.

Sale Number 63-012-24	Date 07/26/2024	
Scale 1:10,000	Page 1	Of 1

Forest Management Unit Cadillac Mgt Unit	County Wexford	Mapped By: Nate Koetje
		Cruised By: Crawford Forestry

Township 22N	Range 09W	Section(s) and Subdivision(s) Sec. 11 SWNW,N1/2SW,SESW;
------------------------	---------------------	--

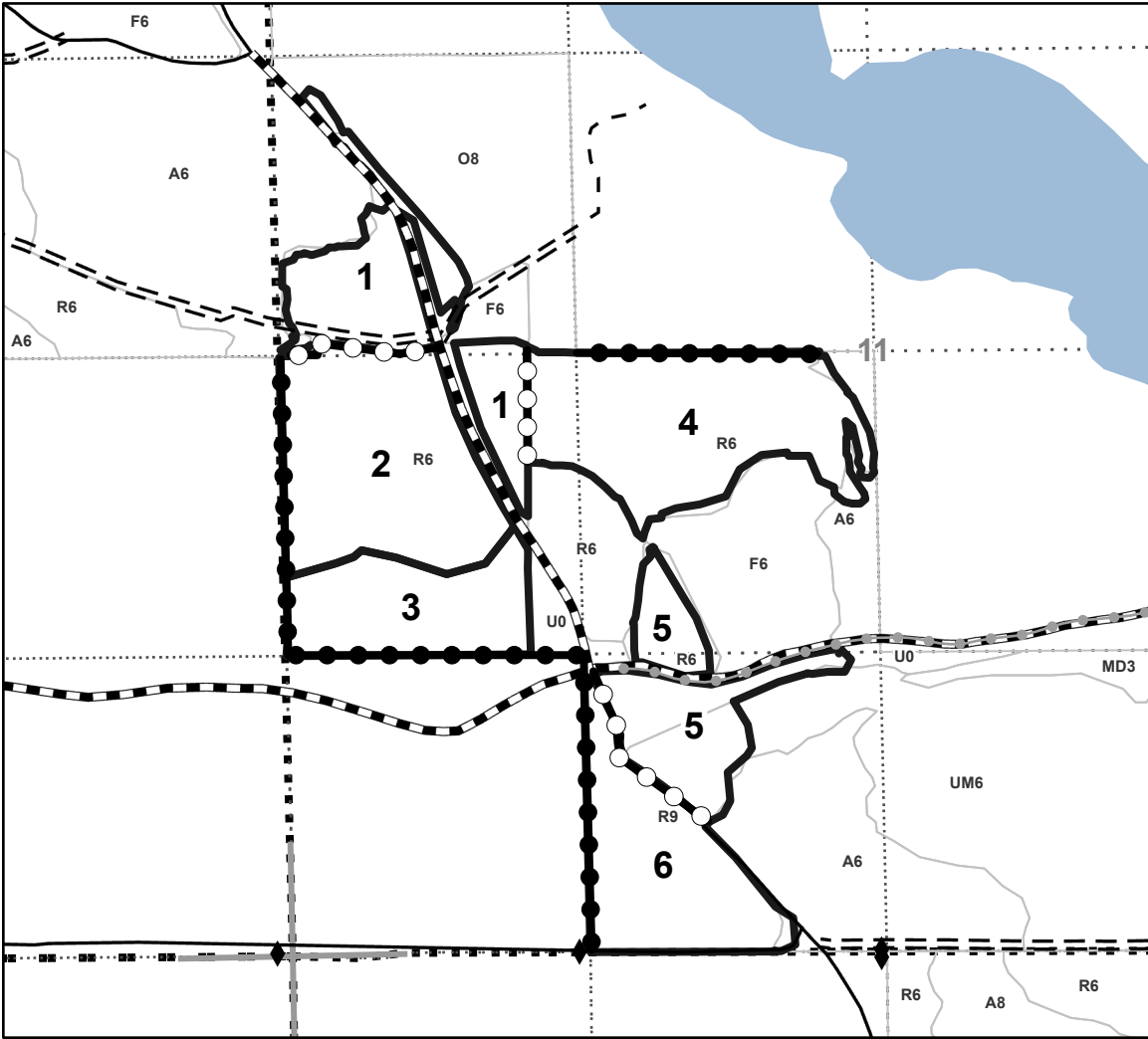
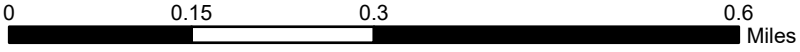
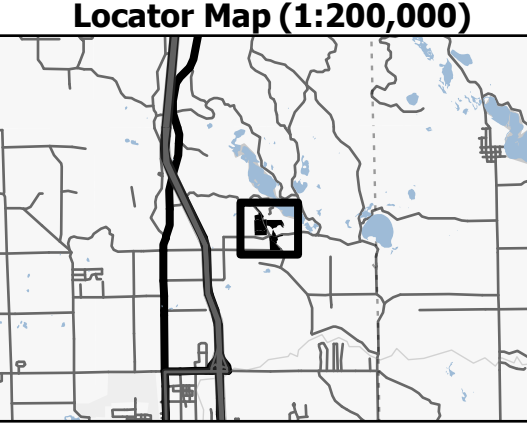
Cover Type			
A = Aspen	J = Jack Pine	O = Oak	U = Upland Brush
B = Paper Birch	K = Rock	P = Lowland Poplar	UM = Upland Mix Forest
C = Cedar	L = Lowland Brush	Q = Mixed Swamp Conifer	V = Bog or Marsh
D = Treed Bog	LM = Lowland Mix Forest	R = Red Pine	W = White Pine
E = Swamp Hardwoods	M = Maple, Beech, Birch	S = Black Spruce	X = Non Stocked
F = Spruce/Fir	MC = Mixed Conifer	T = Tamarack	Y = Sand
G = Grass	MD = Mixed Deciduous	Z = Water	
H = Hemlock	N = Marsh		

Density	
0 = Non Stocked	5 = Pole Timber Medium
1 = Seedling Sapling Poor	6 = Pole Timber Well
2 = Seedling Sapling Medium	7 = Saw Timber Poor
3 = Seedling Sapling Well	8 = Saw Timber Medium
4 = Pole Timber Poor	9 = Saw Timber Well

PU #	Acres	PU #	Acres
1	11.9	4	18.8
2	18.1	5	10.1
3	10	6	12.7

Contemplation Pine

81.5 Acres



Legend

- Sale Boundary Against State (Red)
- Stand
- Payment Unit (Yellow)
- Private Line (Blue)
- Recreational Trail
- Primary Forest Road
- Forest Access Route
- Administrative Access Only
- Paved Road
- Government Gravel/Dirt
- Private Gravel/Dirt
- Survey Grade Corner
- MIRIS Section Corner
- Quarter Quarter Sections
- Sections

Use QR Code to open Map in App

