

TIMBER SALE MAP

This information provided by authority of Part 525, 1994 PA 451, as amended.

Sale Number 63-814-24	Date 07/18/2024
Scale 1:15,840	Page 1
	Of 1

Forest Management Unit Cadillac Mgt Unit	County Oceana	Mapped By: T. Lewis
		Cruised By: Lewis, Adamczyk, Park

Township 16N	Range 16W	Section(s) and Subdivision(s) Sec. 23 E1/2NE,E1/2SE; Sec. 24 NW,SWNE,N1/2SW,SWSW,W1/2SE; Sec. 25 NWNW;
------------------------	---------------------	---

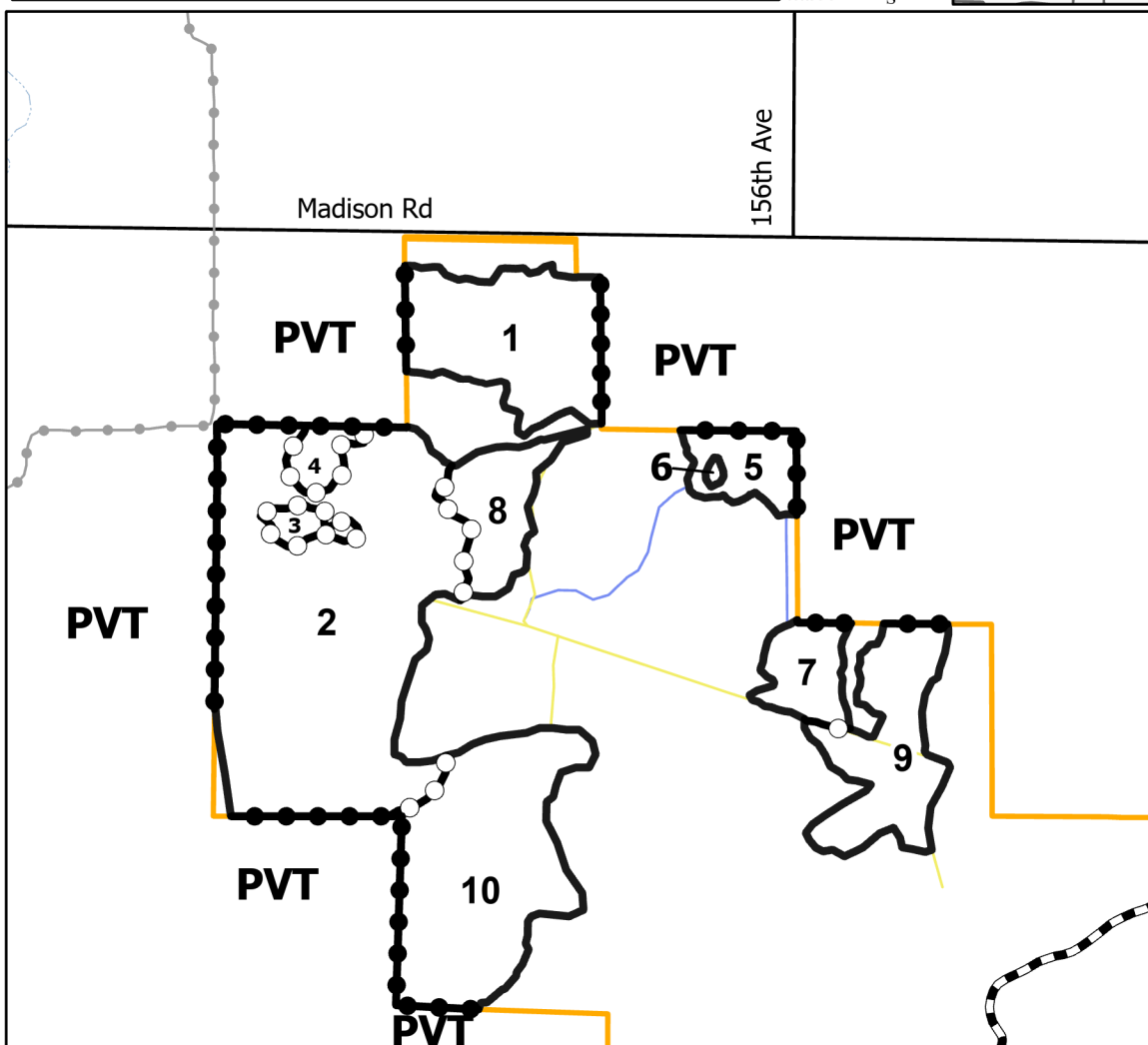

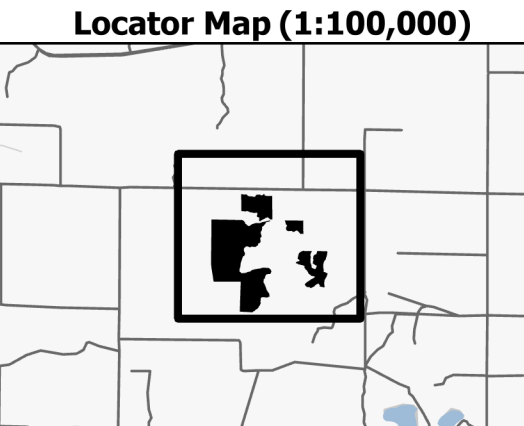
Cover Type			
A = Aspen	J = Jack Pine	O = Oak	U = Upland Brush
B = Paper Birch	K = Rock	P = Lowland Poplar	UM = Upland Mix Forest
C = Cedar	L = Lowland Brush	Q = Mixed Swamp Conifer	V = Bog or Marsh
D = Treed Bog	LM = Lowland Mix Forest	R = Red Pine	W = White Pine
E = Swamp Hardwoods	M = Maple, Beech, Birch	S = Black Spruce	X = Non Stocked
F = Spruce/Fir	MC = Mixed Conifer	T = Tamarack	Y = Sand
G = Grass	MD = Mixed Deciduous	Z = Water	
H = Hemlock	N = Marsh		

Density	
0 = Non Stocked	5 = Pole Timber Medium
1 = Seedling Sapling Poor	6 = Pole Timber Well
2 = Seedling Sapling Medium	7 = Saw Timber Poor
3 = Seedling Sapling Well	8 = Saw Timber Medium
4 = Pole Timber Poor	9 = Saw Timber Well

PU #	Acres	PU #	Acres
1	26.6	6	0.4
2	84.3	7	8.1
3	2.6	8	11.8
4	3.7	9	21
5	8	10	41.3

GNA2 Cobra Mix

207.8 Acres



Legend

- Against Federal (Orange)
- Compartments**
- Good Neighbor Authority (USFS)
- Payment Unit (Orange)
- Private Line (Orange)
- Recreational Trail
- Optional Skid Route
- Trails
- Primary Forest Road
- Forest Access Route
- Administrative Access Only
- Paved Road
- Government Gravel/Dirt
- Private Gravel/Dirt

Use QR Code to open Map in App

