



1:7,920

Pine Baron C52-507

VACATION LAND

27 R 6

HAYES TOWER

28 UM 6

29 U 0

HAYES TOWER

44 R 6

45 A 3

63 M 9

64 A 4

63 M 9

68 A 3

75 A 3

69 M 9

61 A 3

59 R 6

62 R 8

60 A 3

58 A 3

57 M 6

56 W 6

430 G 0

2 G 0

52029054-Prep

1 R 9

54 R 9

53 A 3

428 G 0

427 G 0

52 R 9

50 R 9

52029
2018

55 A 3

426 G 0

425 G 0

424 G 0

48 UM 9

49 U 0

423 G 0

47 R 6
















46 W 9

422 G 0

421 G 0

OLD ALBA

Legend

-  Access Road
-  Designated Ski Trails
-  DNR - Primary Forest Road
-  DNR - Secondary Forest Road
-  DNR - Forest Access Route
-  Federal / State Highway
-  Federal / State / County - Paved Road
-  Federal / State - Dirt / Gravel Road
-  County - Gravel Road
-  County - Dirt Road (Seasonal)
-  Private - Paved Road
-  Private - Dirt / Gravel Road
-  Pipeline
-  Powerline
-  Multi-Use Non-Motorized Trails

OLD ALBA